

Pékans and Moisie Rivers (Québec, Canada)

Useful contacts

- Quebec search & rescue: +1.819.310.4141
most likely not accessible through satellite phone
- Air Canada (Wabush): +1.888.247.2262
- Provincial Airlines (Wabush): +1.708.282.3177
not of much help
- Provincial Airlines (Sept-Îles): +1.418.962.1222
- Air Inuit: +1.418.961.2522
- Helicopteres Canadiens, Sept Îles: +1.418.968.8677
- Centre hospitalier régional de Sept-Îles
Tel: +1.418.962.9761
Fax: +1.418.962.2701
45, rue du Pere-Divet
Sept-Îles, Quebec
G4R 3N7
- QNS&L Sept Îles Train Yard: +1.418.968.7603
Locked on weekend & off hours - call ahead to have vehicles put
outside in regular parking lot at train station for us
- QNS&L Sept-Îles Schedule: +1.418.968.5253
- QNS&L Sept-Îles
Reservations +1.866.962.0988
- QNS&L Labrador-City Info (automated system)
+1.709.944.8400
- QNS&L Labrador-City Info (Shipping - Wayne Bursey)
+1.709.944.2490
- Sept-Îles Radio Carillon Taxi : +1.418.962.9444
- Transport Québec: +1.877.393.2363
- Ministère des Transports du Labrador: +1.709.896.2108
- CAA towing in Fermont: +1.418.287.5555
- Québec weather: +1.800.361.2670
- Labrador weather: +1.709.256.6611
- Moisie River Protection Association: +1.418.962.3737
- Moisie-Ouapetec Outfitter camps:
+1.450.676.3051
+1.800.361.0080
Accessible by air and river only, 80 km north of Sept-Îles.
Moisie-Ouapetec holds exclusive fishing rights on 74 km on the
Moisie and Ouapetec rivers & also at the mouth of the Joseph
River, situated 115 kilometers north of Sept-Îles (45 minutes
by helicopter) and 24 kilometers from our main camp the
Moisie-Ouapetec Club.
- Moisie-Eau Dorée salmon outfitting camp:
+1.514.731.3870
Camp has exclusive Atlantic salmon fishing rights for 21
kilometers along the imposing Moisie River about 60 kilometers
north of Sept-Îles. The main lodge is located on an island at
the junction of the Moisie Dorée rivers. It is located on an
island upstream from the famous Cran Serré Fall.
- Baie-Comeau Police (24hr): +1.418.296.2324
will get ambulance, fire, S&R
- Fermont Police (9-5): +1.418.287.3555
- RNfldC (Wabush): +1.709.944.7602

Credits and Distribution

Original Map

Lester Kovac, 2006

Adaptation

Charles Leduc, 2006.

Base Maps

Copyright © Her Majesty the Queen in Right of Canada,
Department of Natural Resources. All rights reserved.

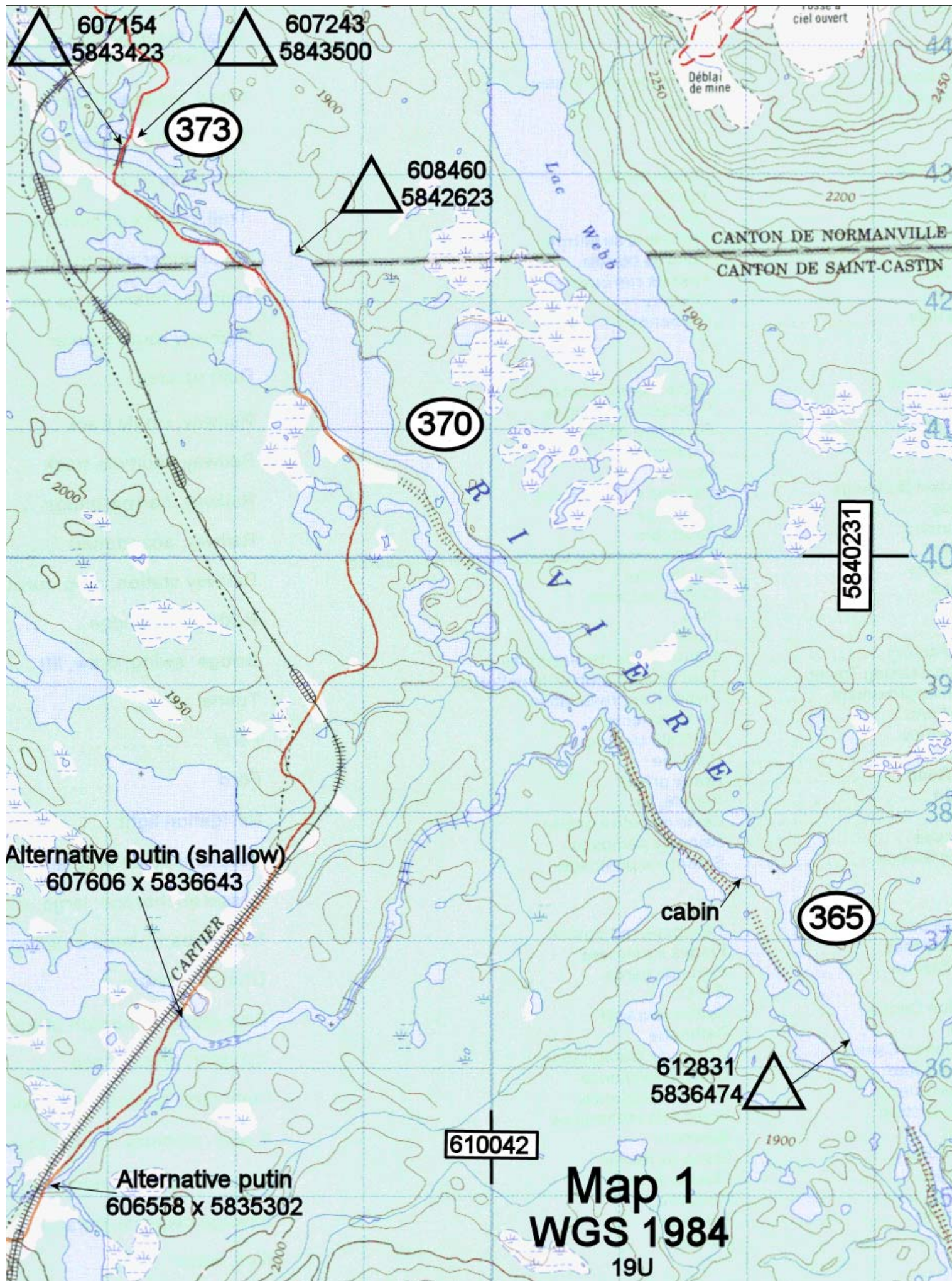
Distribution

Authorized, provided the content remains unchanged and the
distribution free of charge.

Available from www.cartespleinair.org.

Disclaimer

This document has been produced on a volunteer basis by
paddlers who do not claim to have infallible judgment. The
authors assume no responsibility for any accident, damage or
other prejudice that may result from the use of this document.
Omissions or errors are always possible, and we would be grateful
should you bring them to our attention.



607154
5843423

607243
5843500

(373)

608460
5842623

(370)

5840231

Alternative putin (shallow)
607606 x 5836643

CARTIER

cabin

(365)

612831
5836474

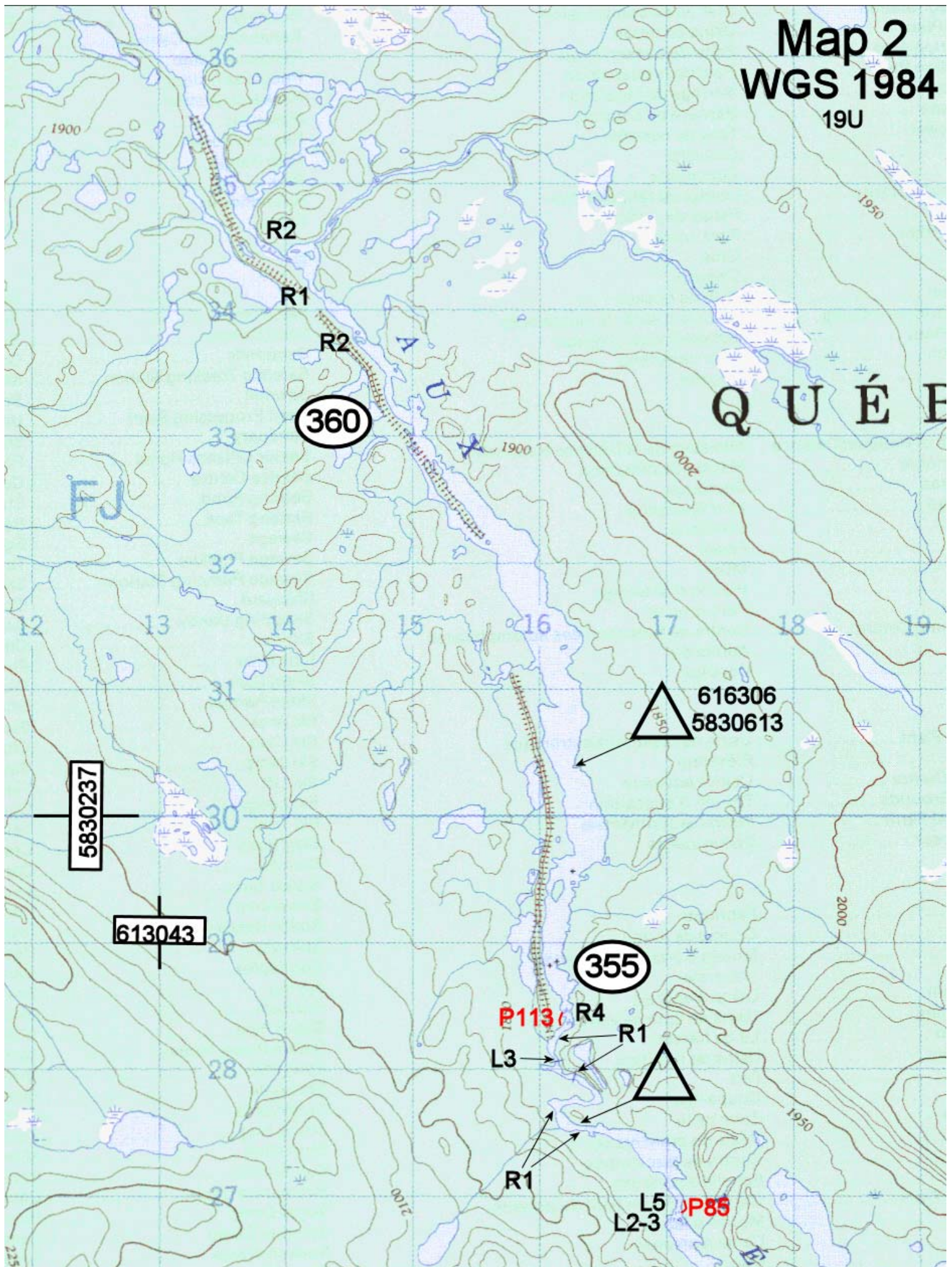


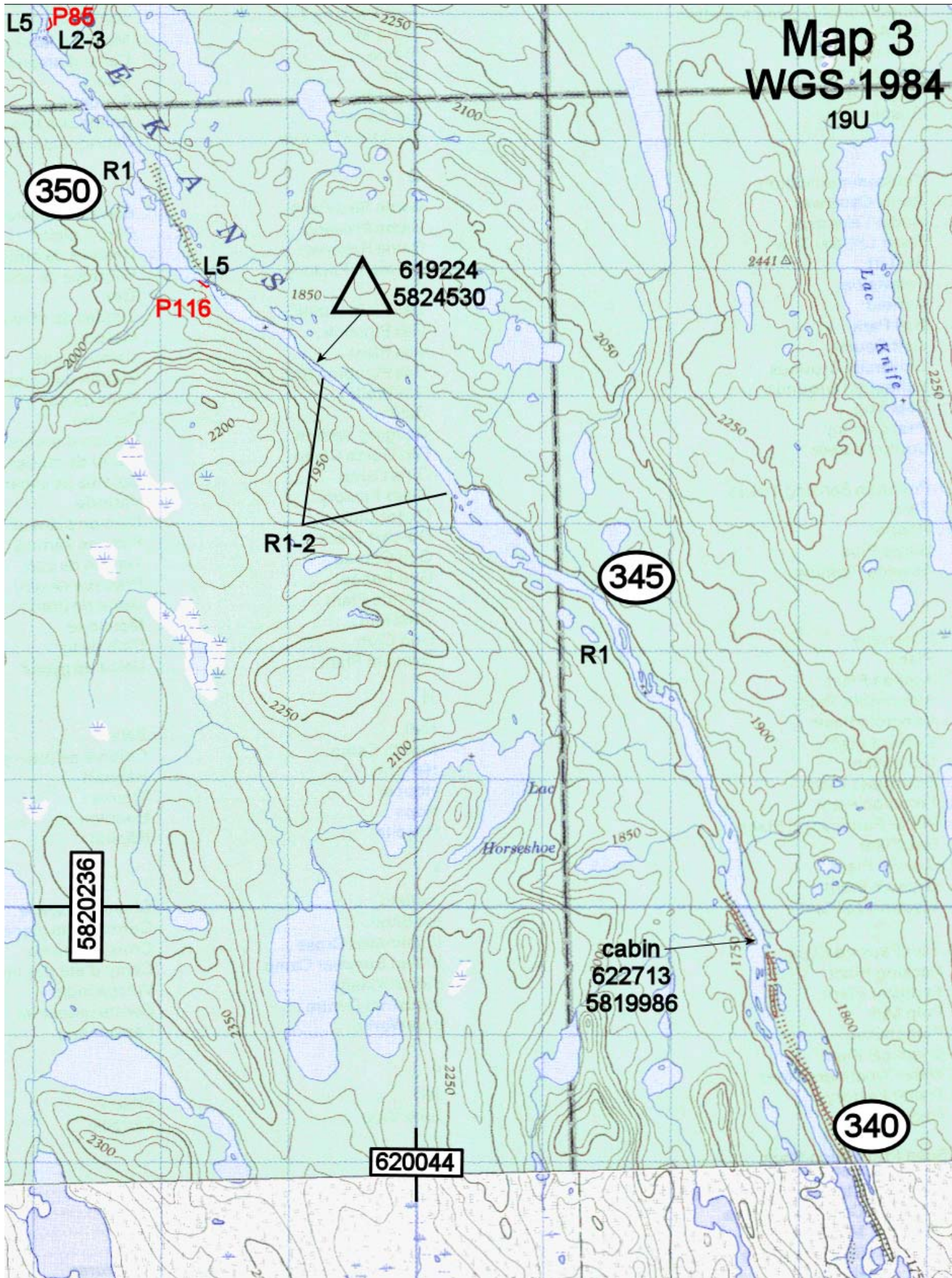
610042

Alternative putin
606558 x 5835302

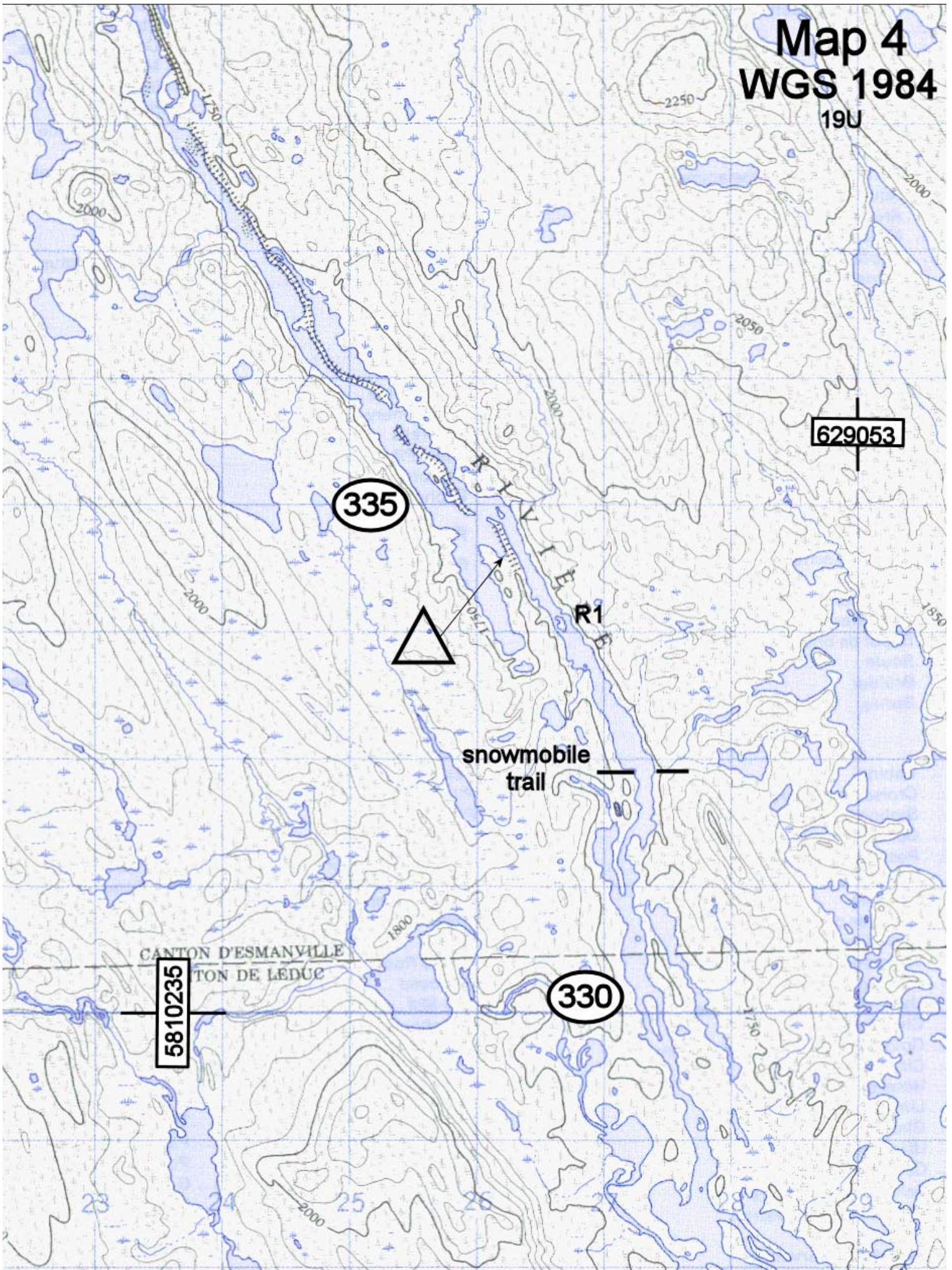
Map 1
WGS 1984
19U

Map 2
WGS 1984
19U





Map 4
WGS 1984
19U



Map 5
WGS 1984
19U

630053

5807219

325

Rivière Grasse

R1

R2

R1

R5

P163

320

P105

L4

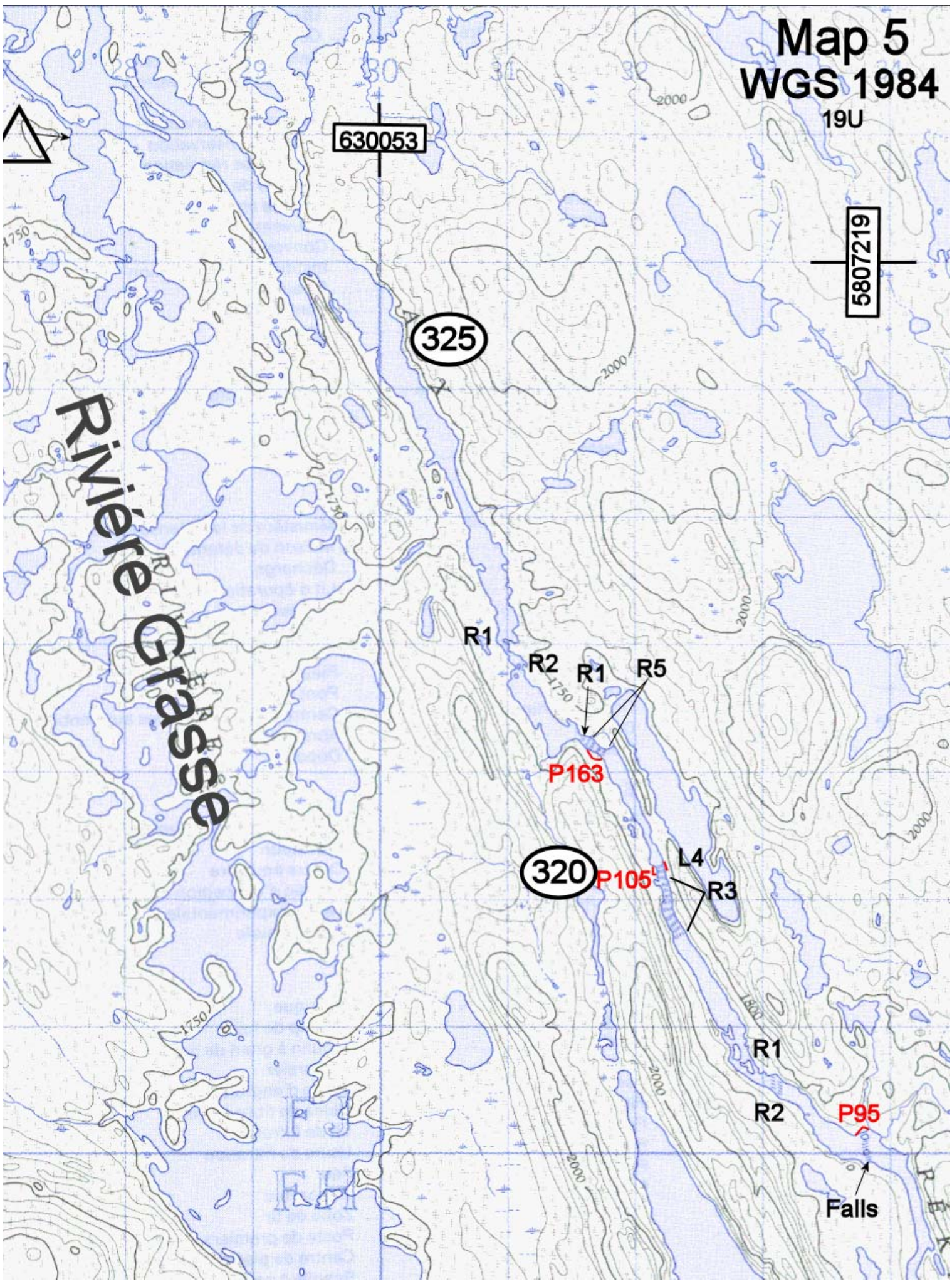
R3

R1

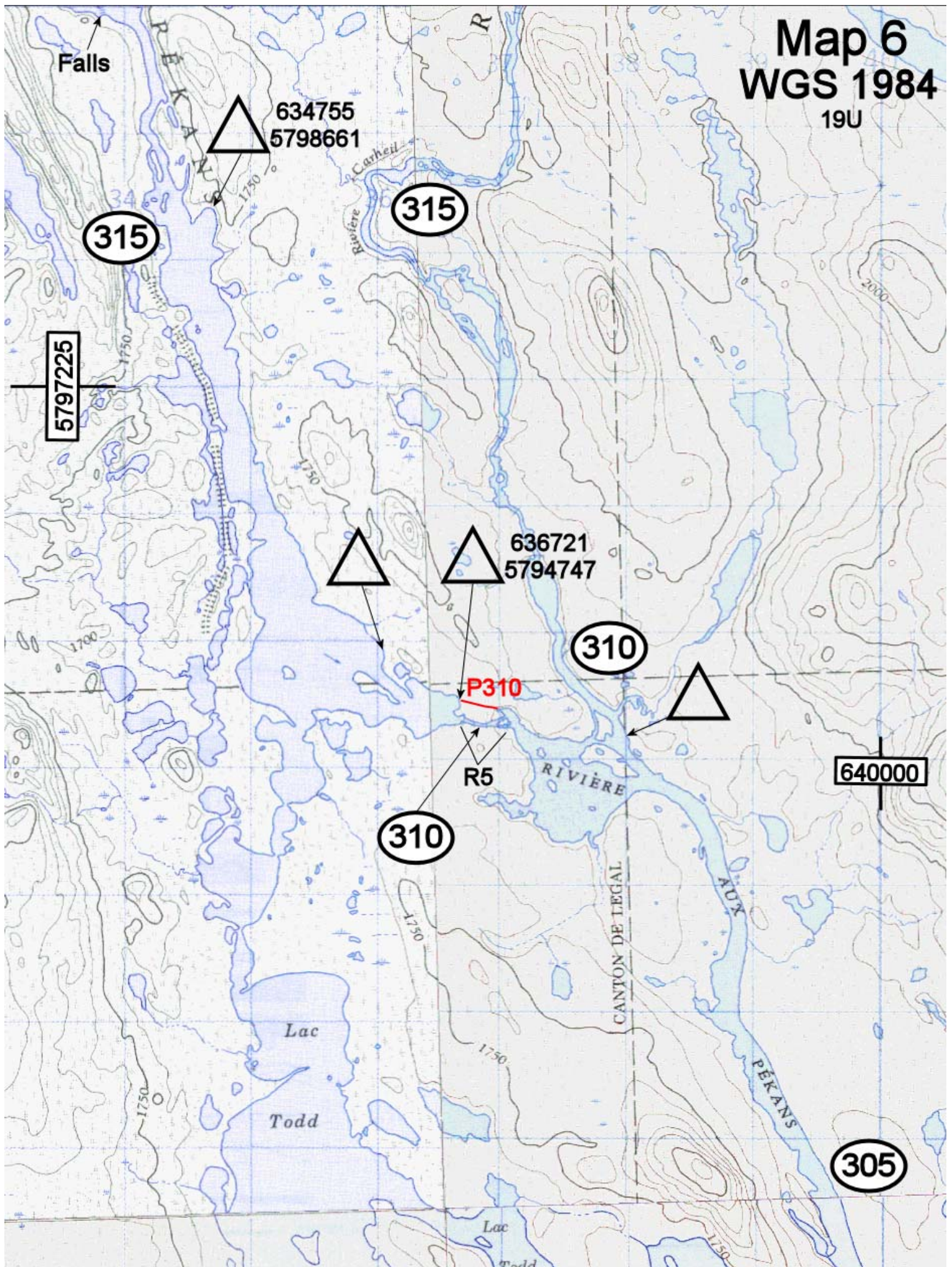
R2

P95

Falls



Map 6
WGS 1984
19U



Map 7
WGS 1984
19U

305

5790216

cabin

300

640023

Rivière La Ronde

cabin

R2-3

R1

P168

R2

R5

R3

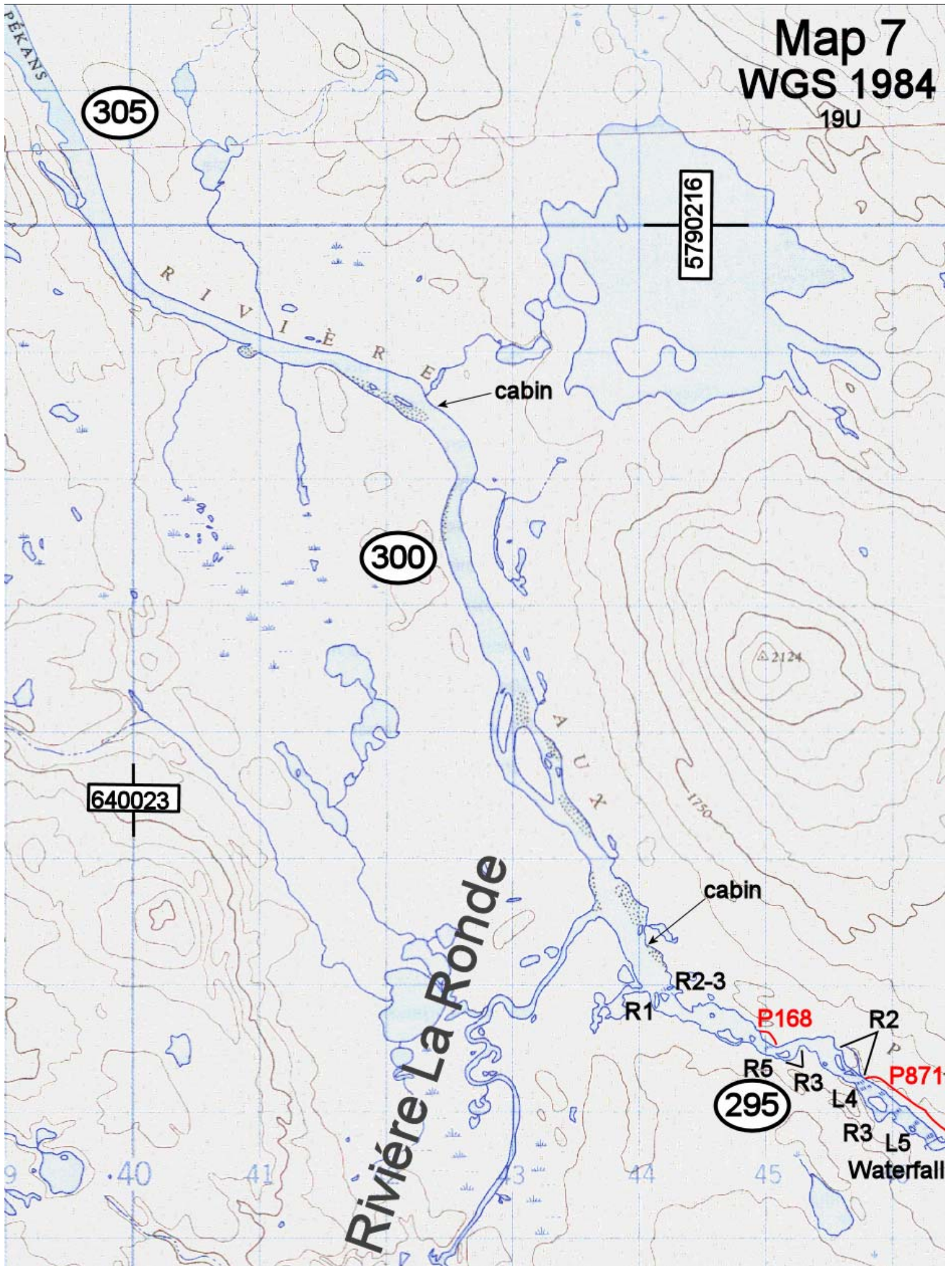
L4

R3

L5

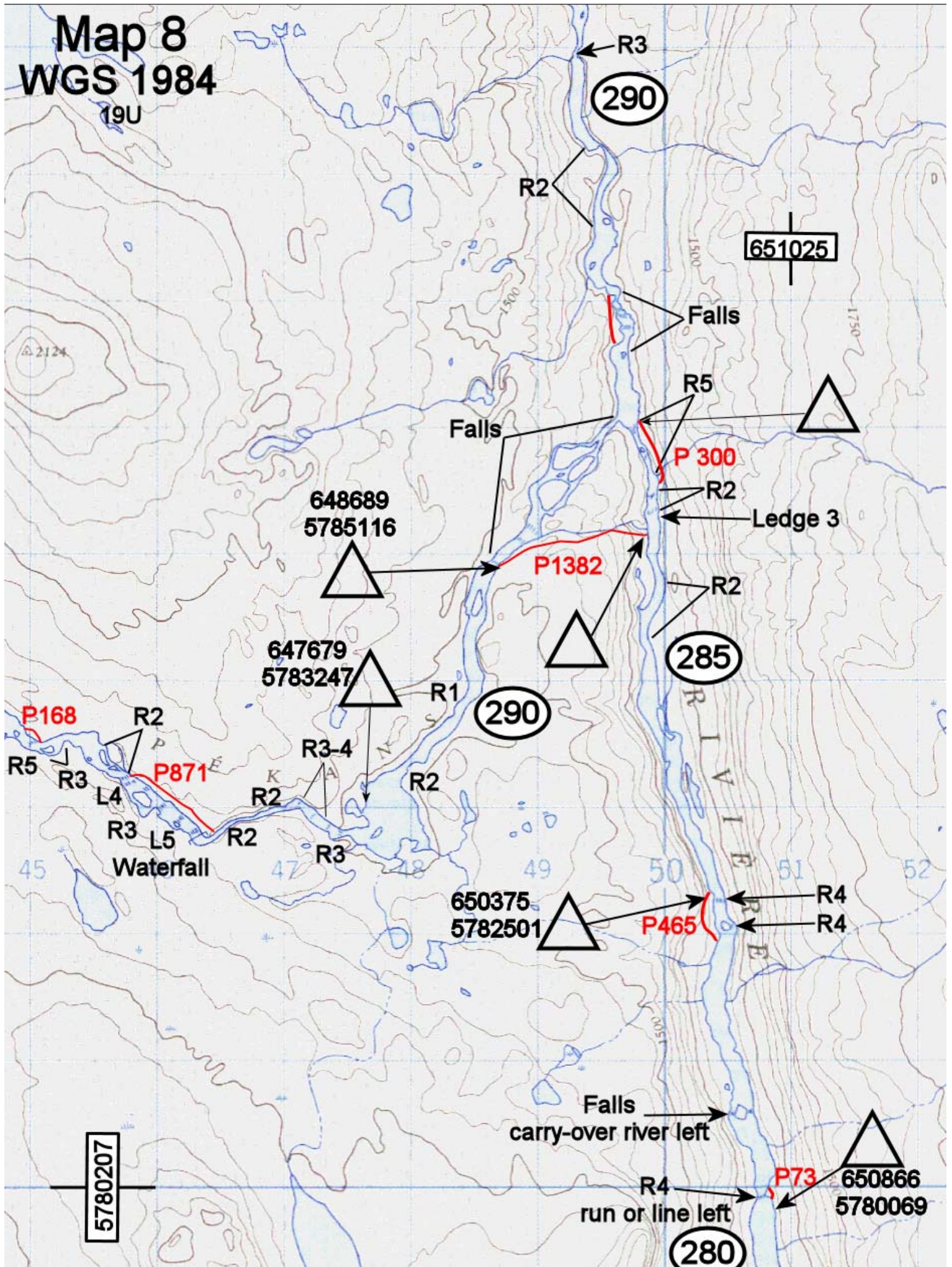
295

Waterfall



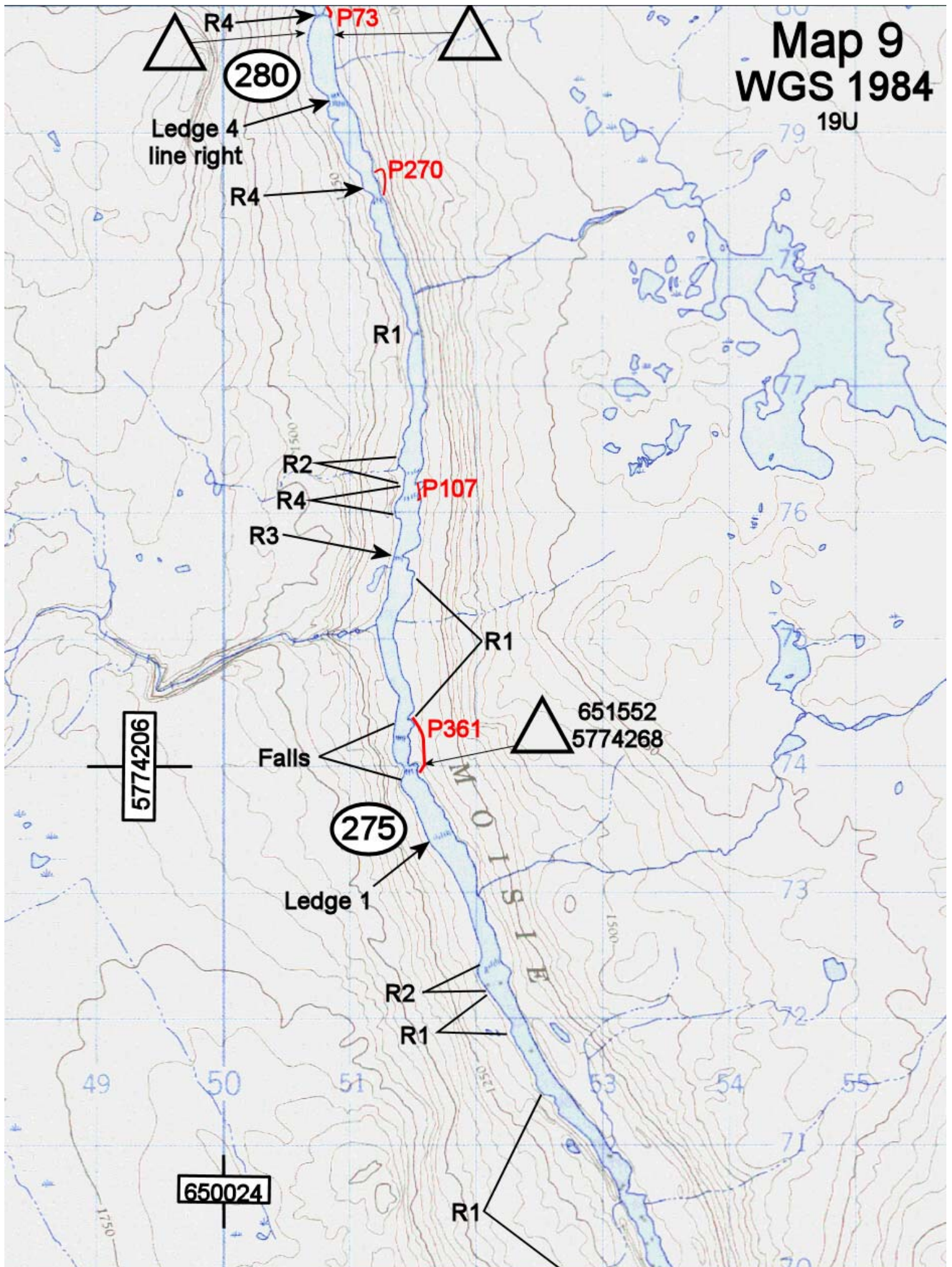
Map 8 WGS 1984

19U



Map 9 WGS 1984

19U



Map 10 WGS 1984

19U

5770214

656009

(270)

R1

(265)

cabin
655495
5764386

Waterfall

P1036

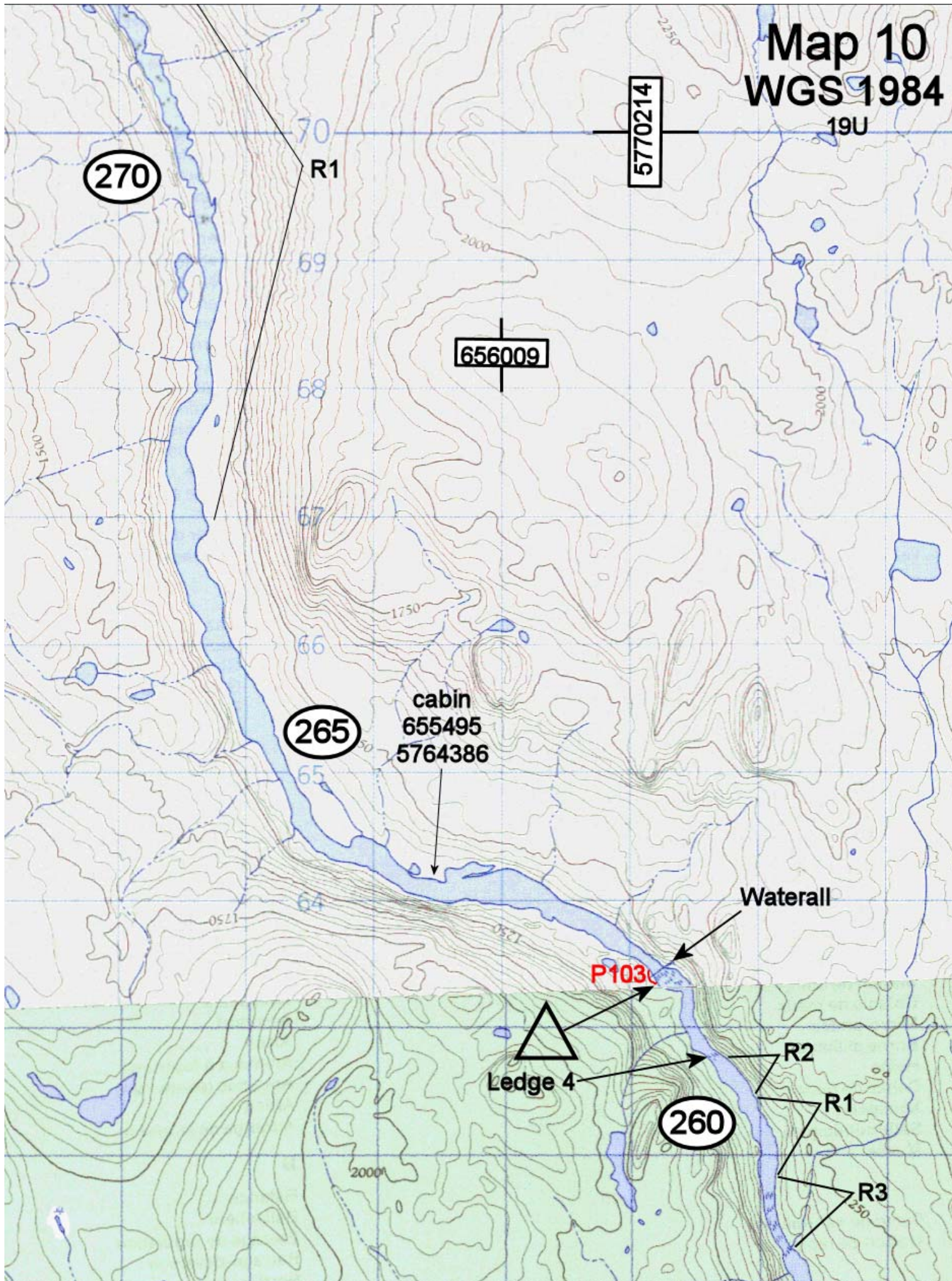
Ledge 4

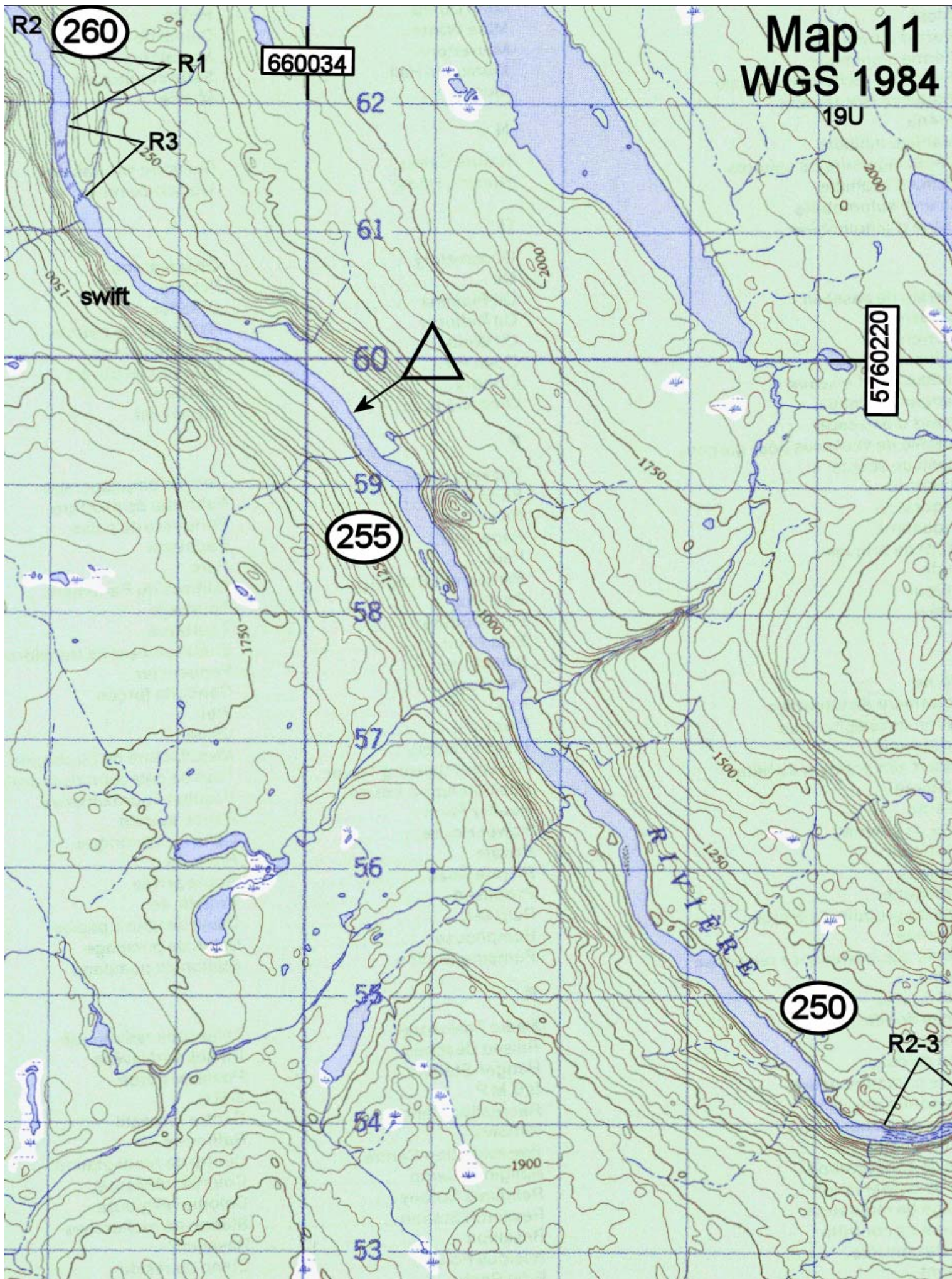
R2

R1

(260)

R3





Map 12
WGS 1984
19U

R2-3

swift

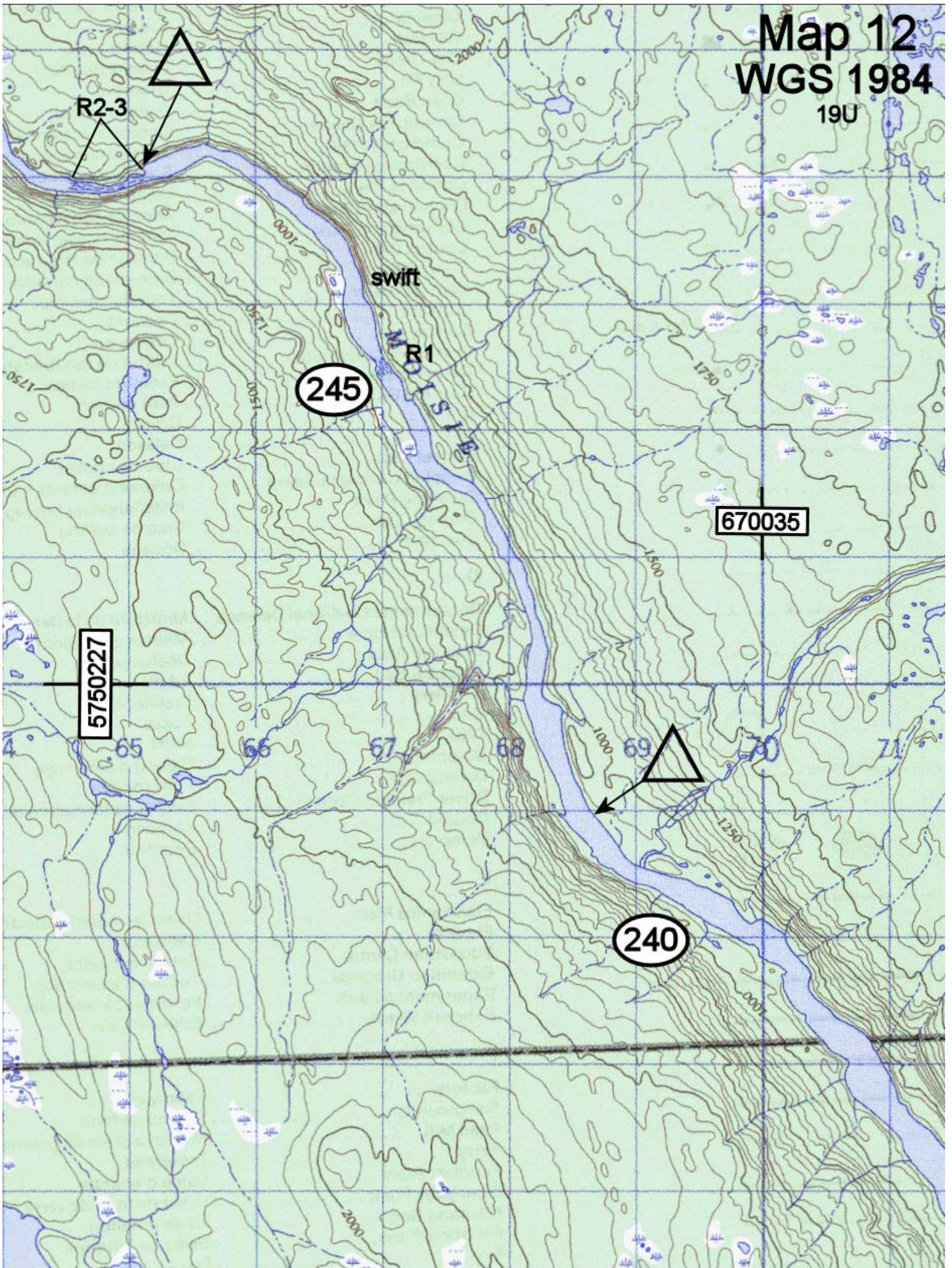
R1

245

670035

5750227

240



Map 13
WGS 1984
19U

cabins
671726
5745990

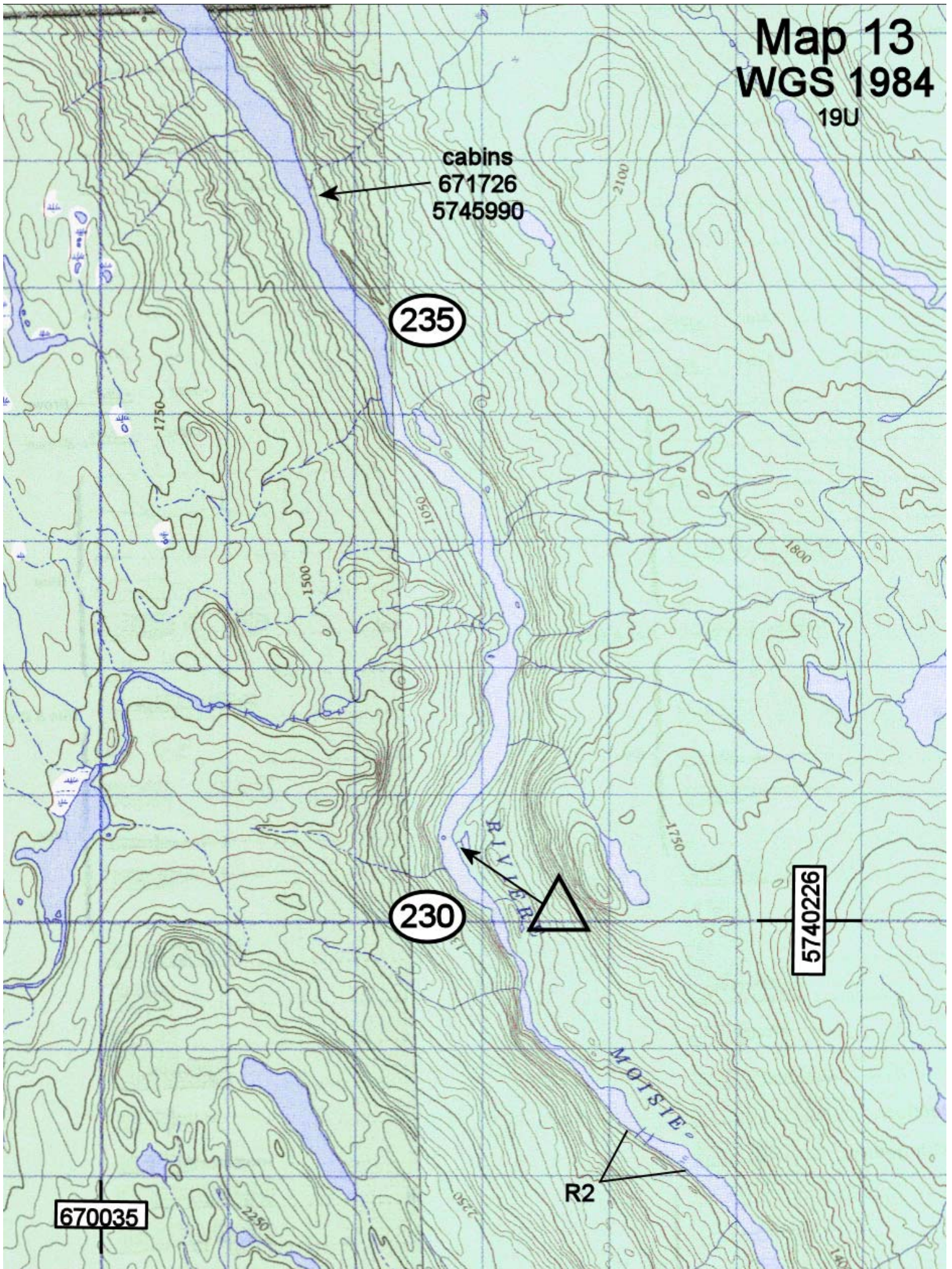
235

230

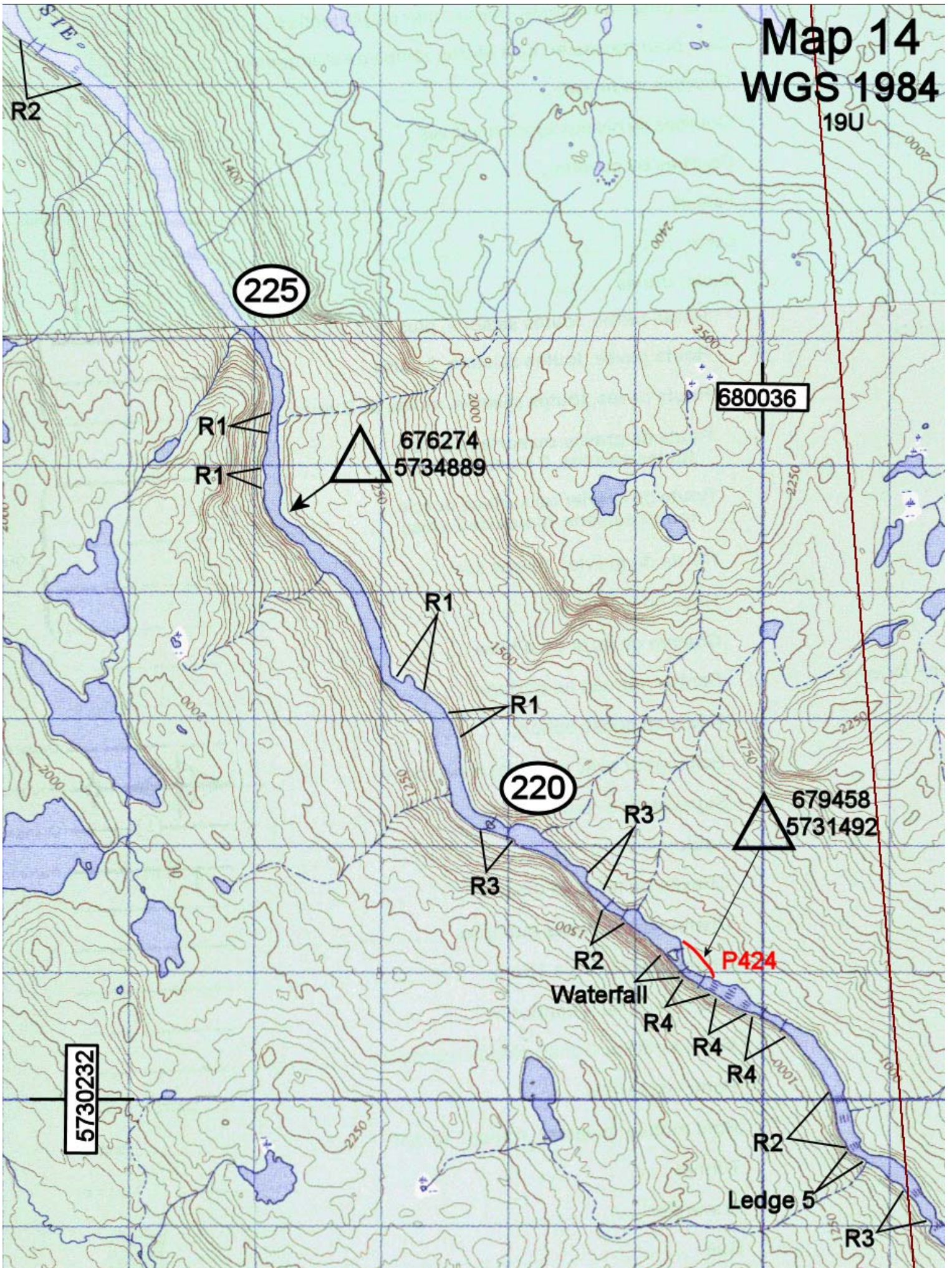
5740226

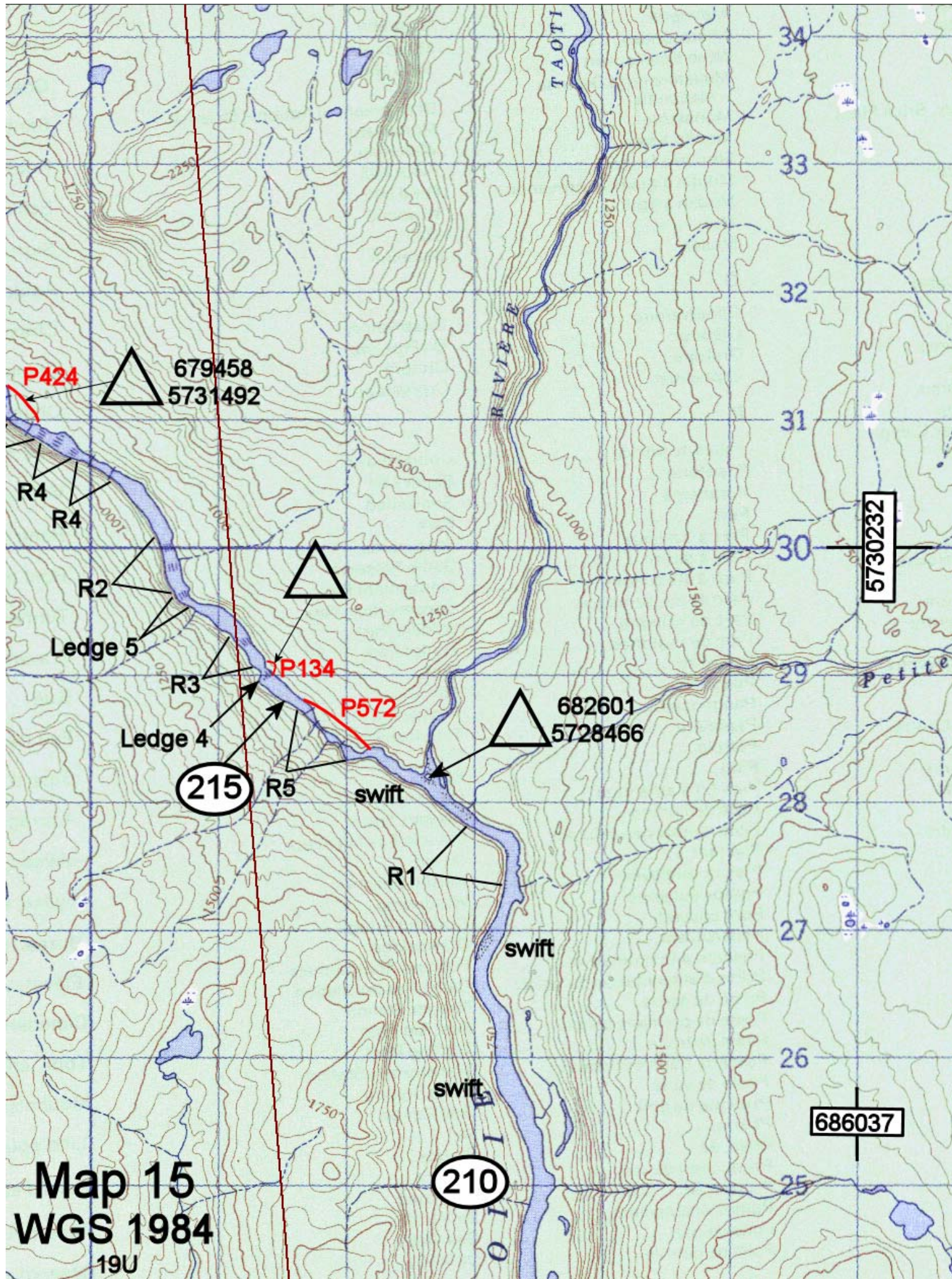
670035

R2



Map 14
WGS 1984
19U



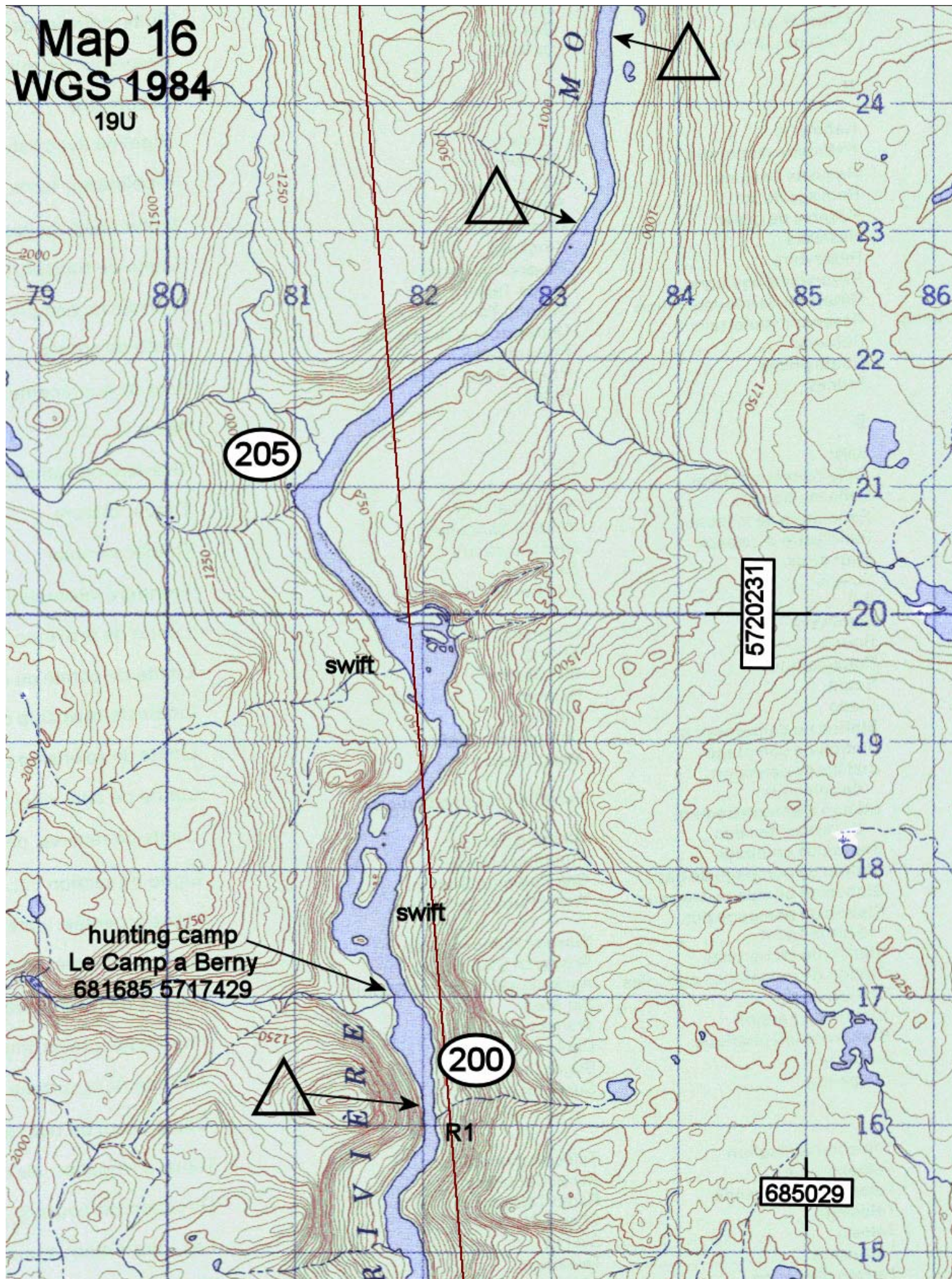


Map 15
WGS 1984

19U

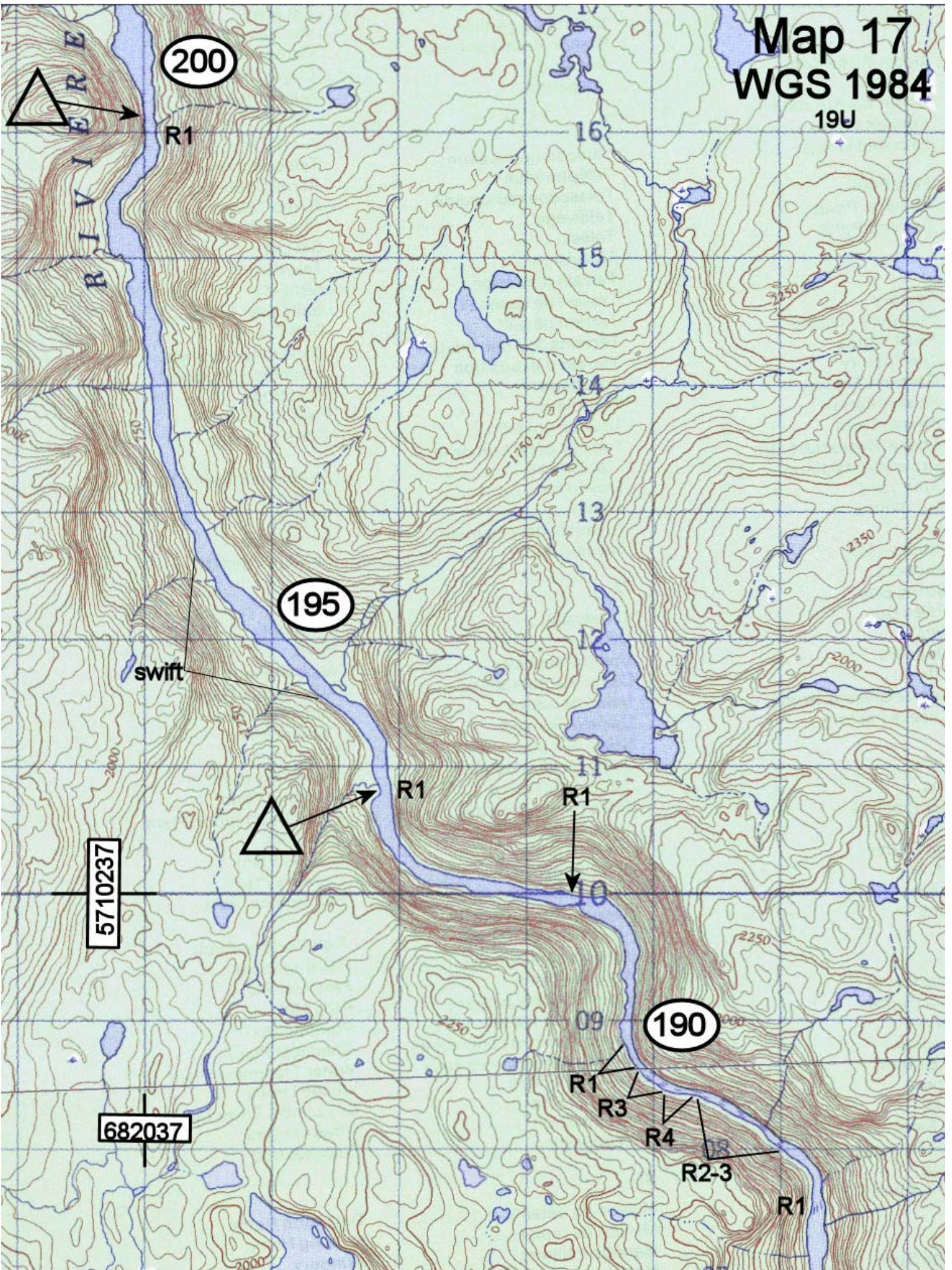
Map 16 WGS 1984

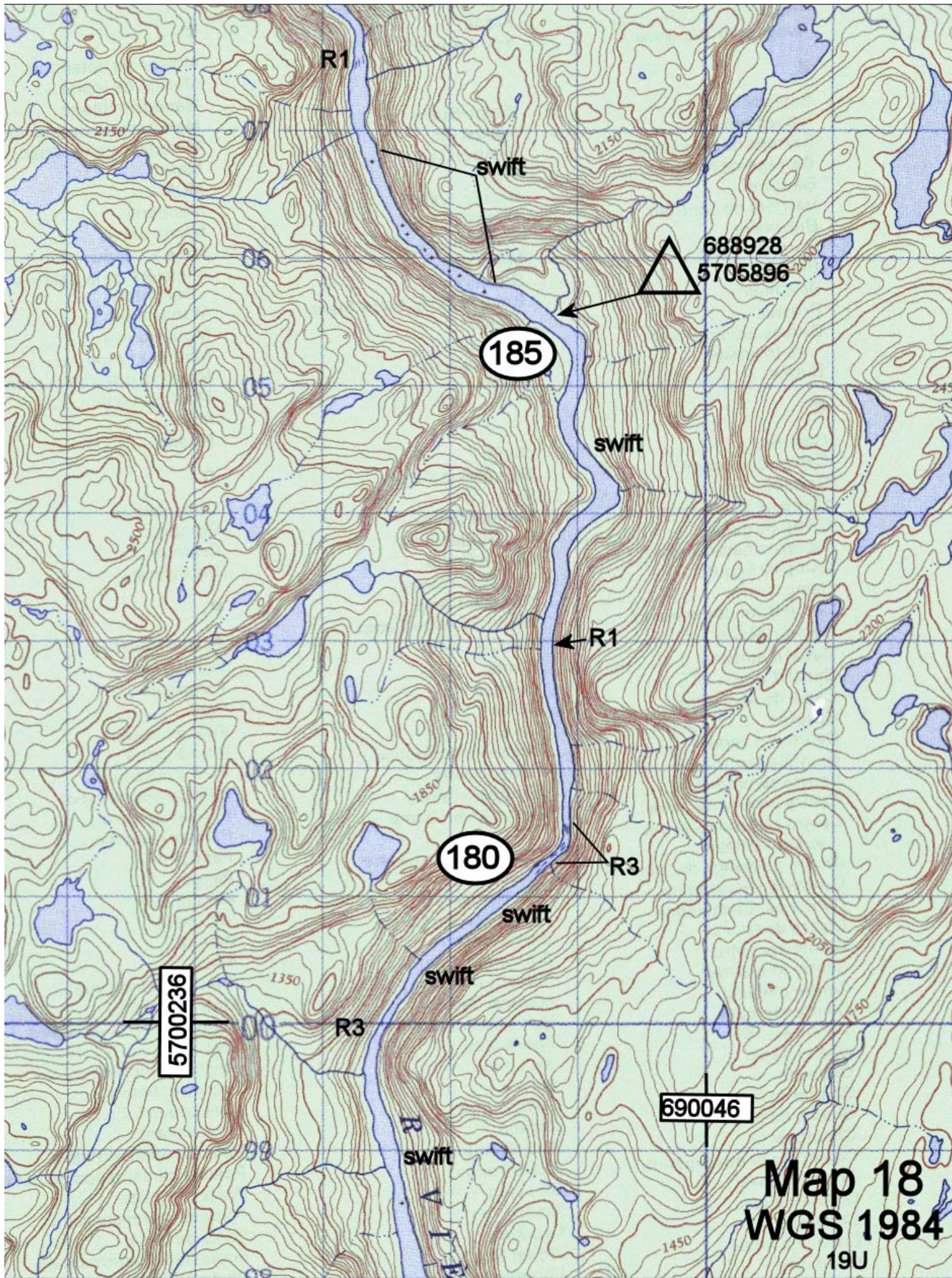
19U



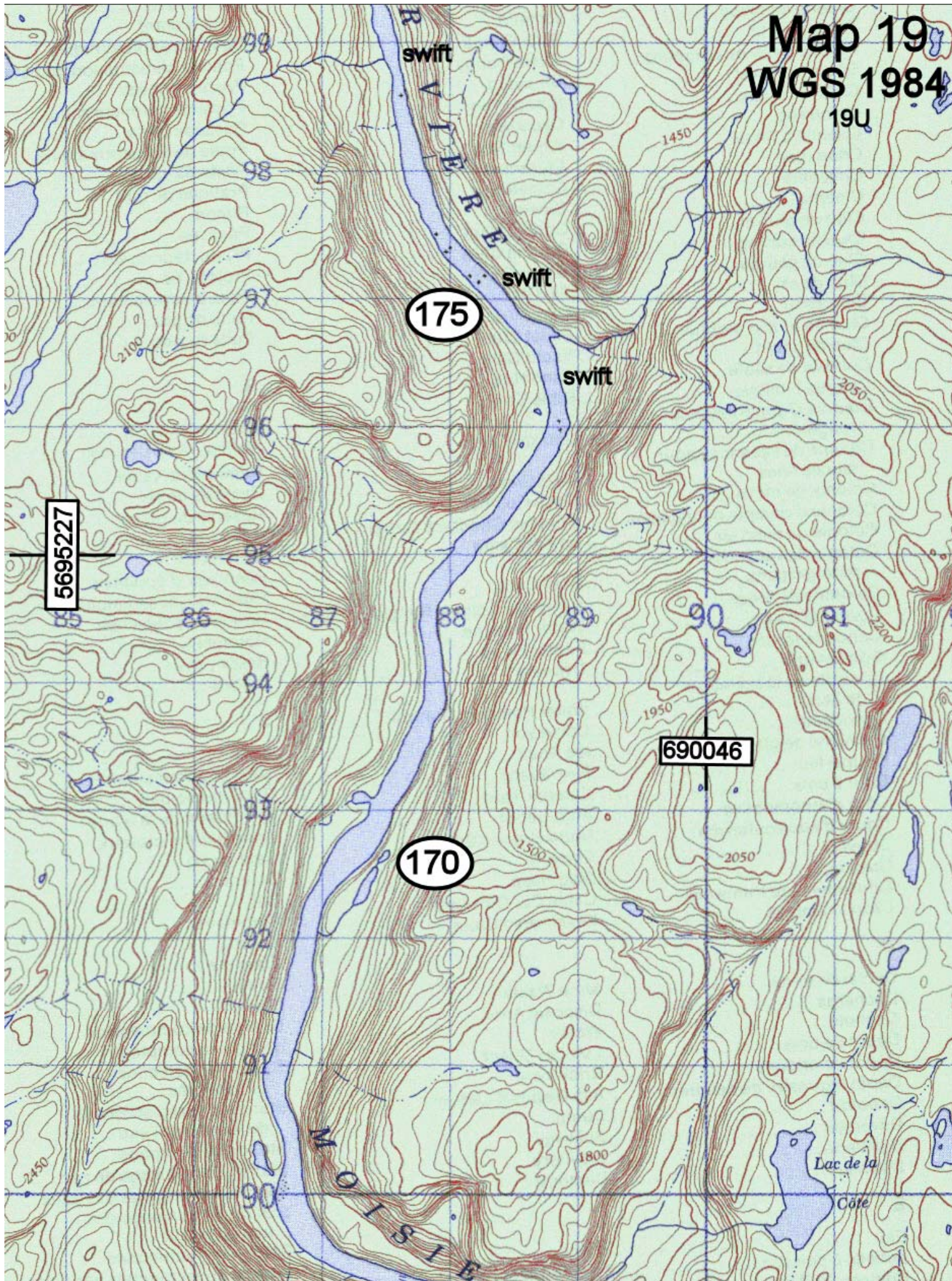
Map 17 WGS 1984

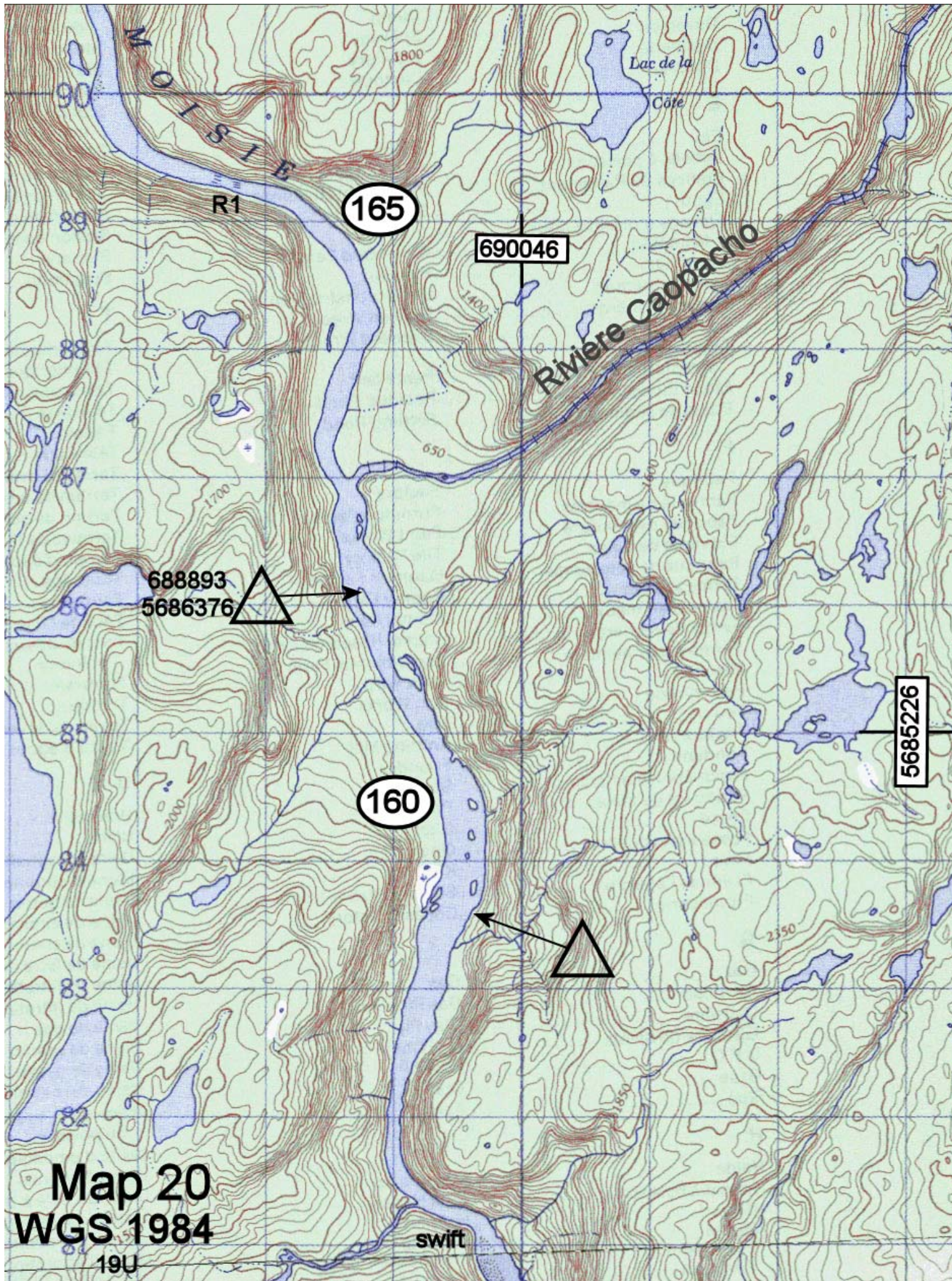
19U





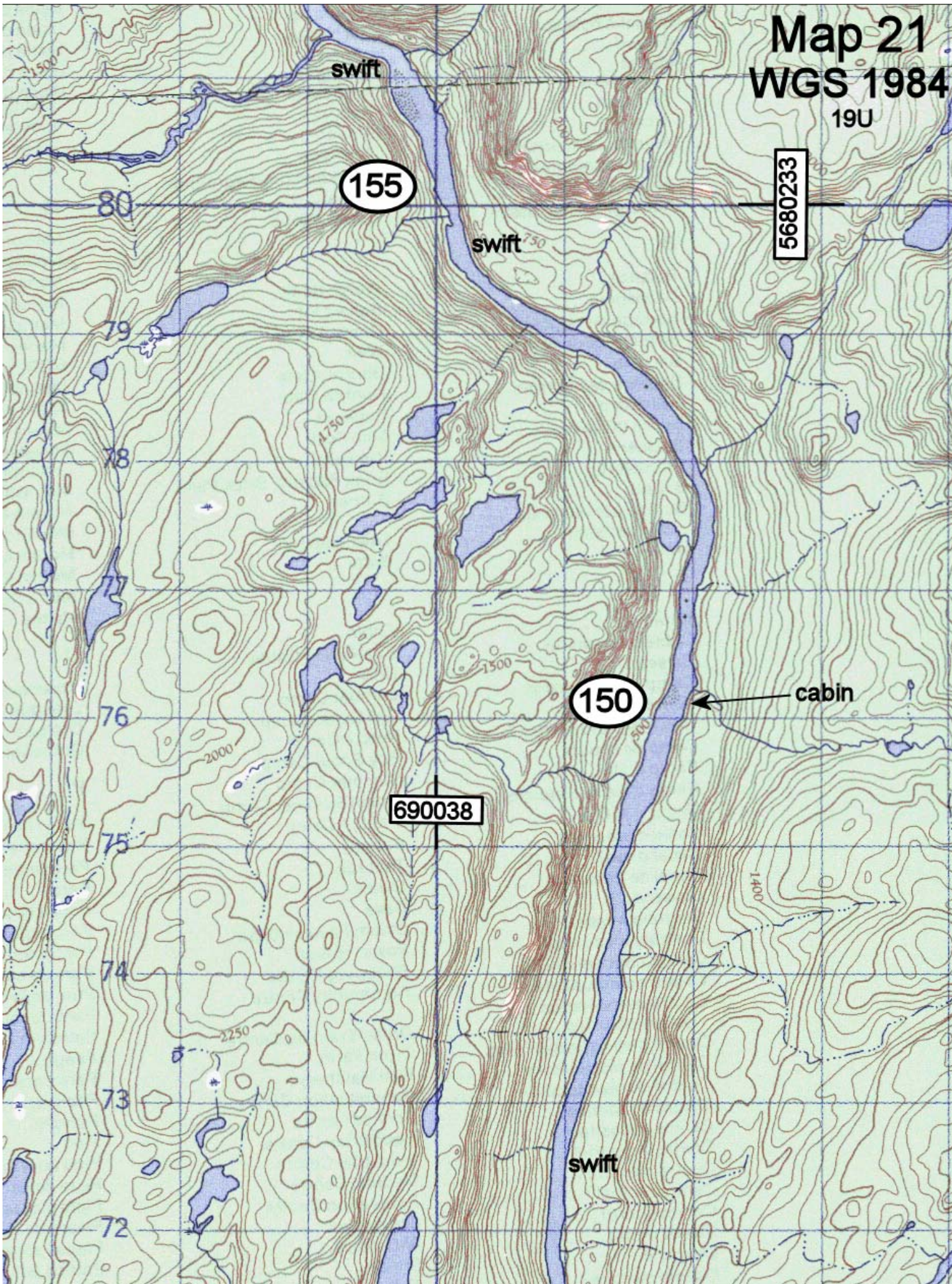
Map 19
WGS 1984
19U



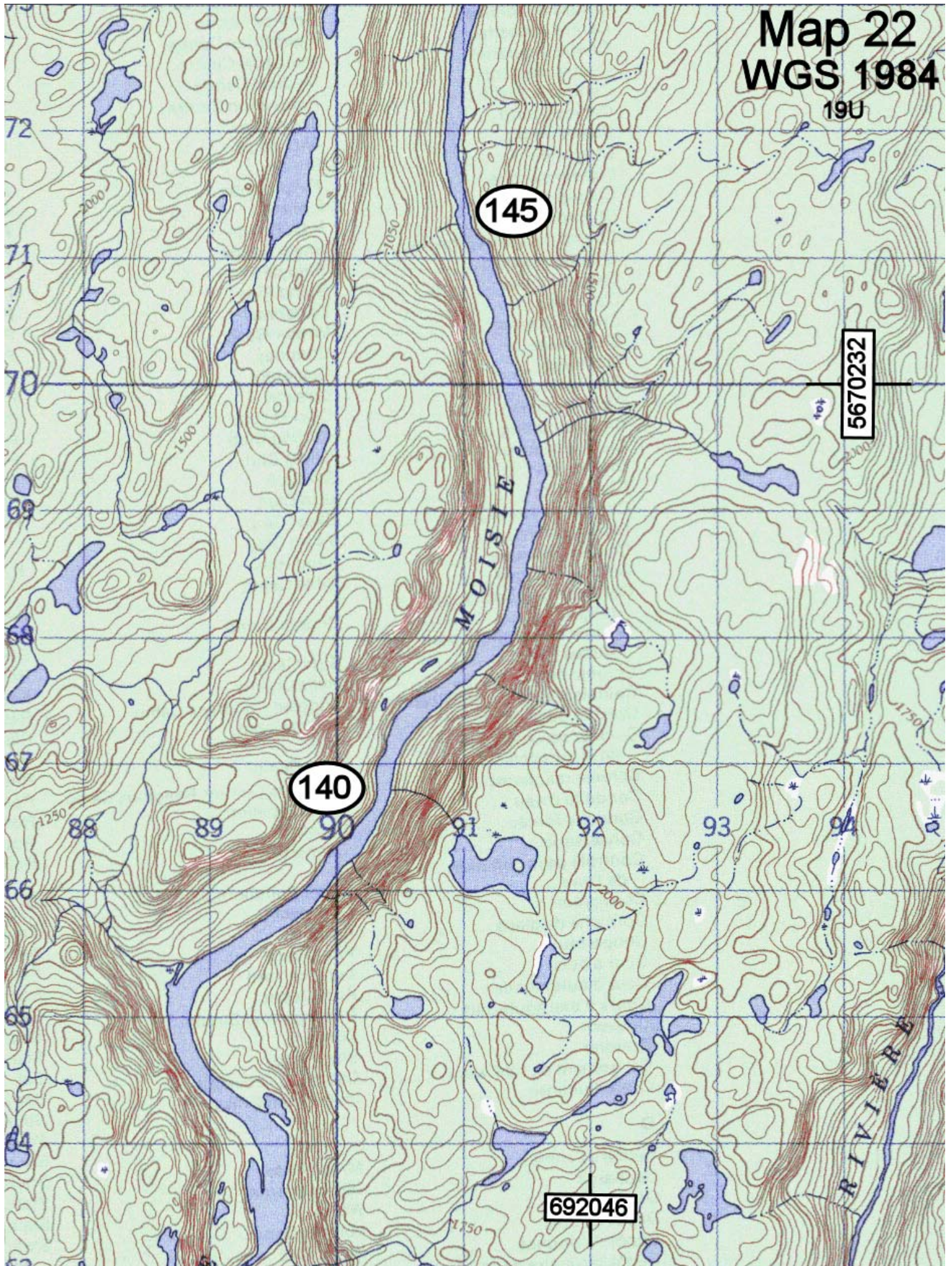


Map 20
WGS 1984
19U

Map 21
WGS 1984
19U



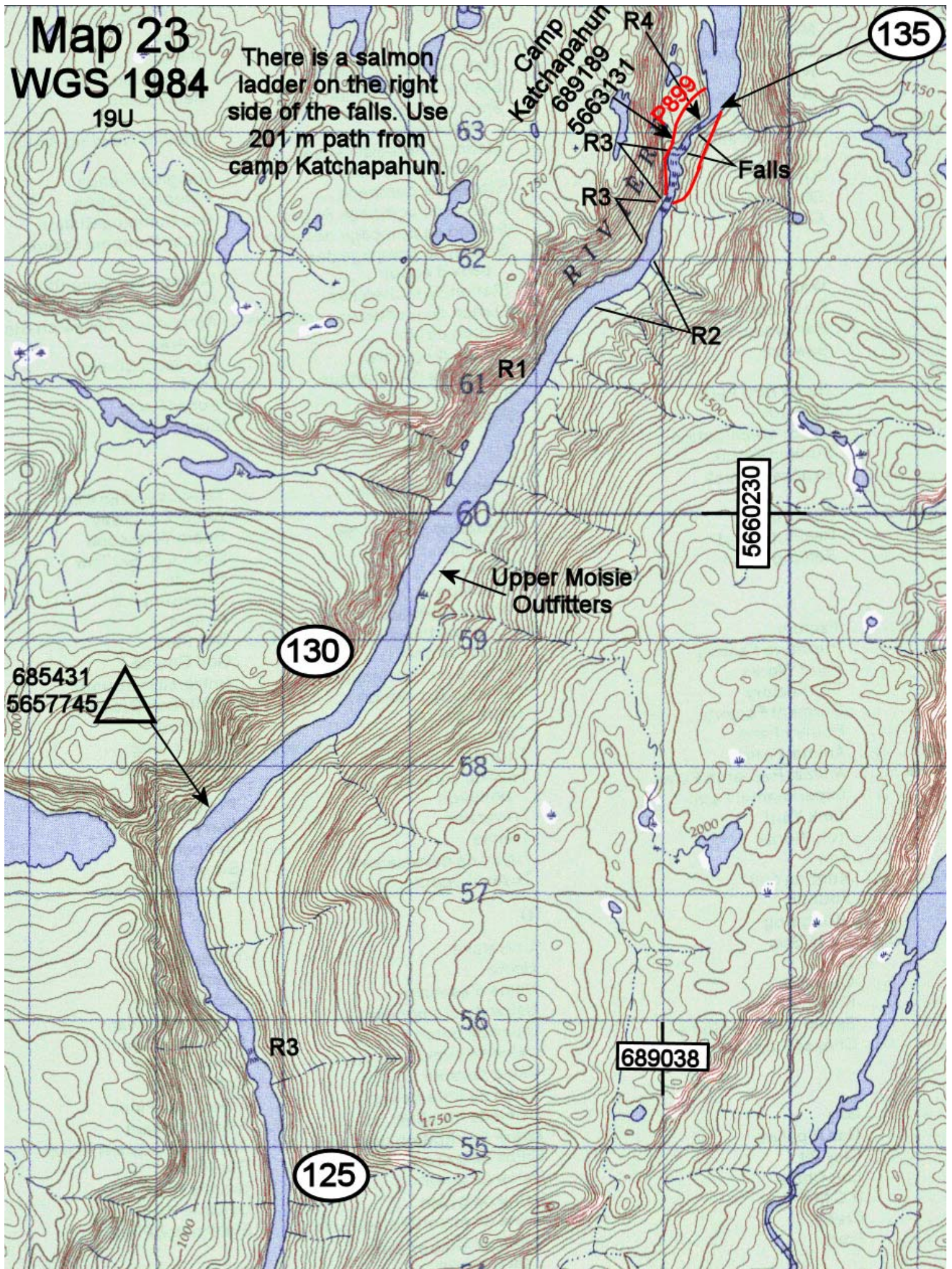
Map 22
WGS 1984
19U



Map 23 WGS 1984

19U

There is a salmon ladder on the right side of the falls. Use 201 m path from camp Katchapahun.



Map 24
WGS 1984
19U

125

120

115

R2-3

R1

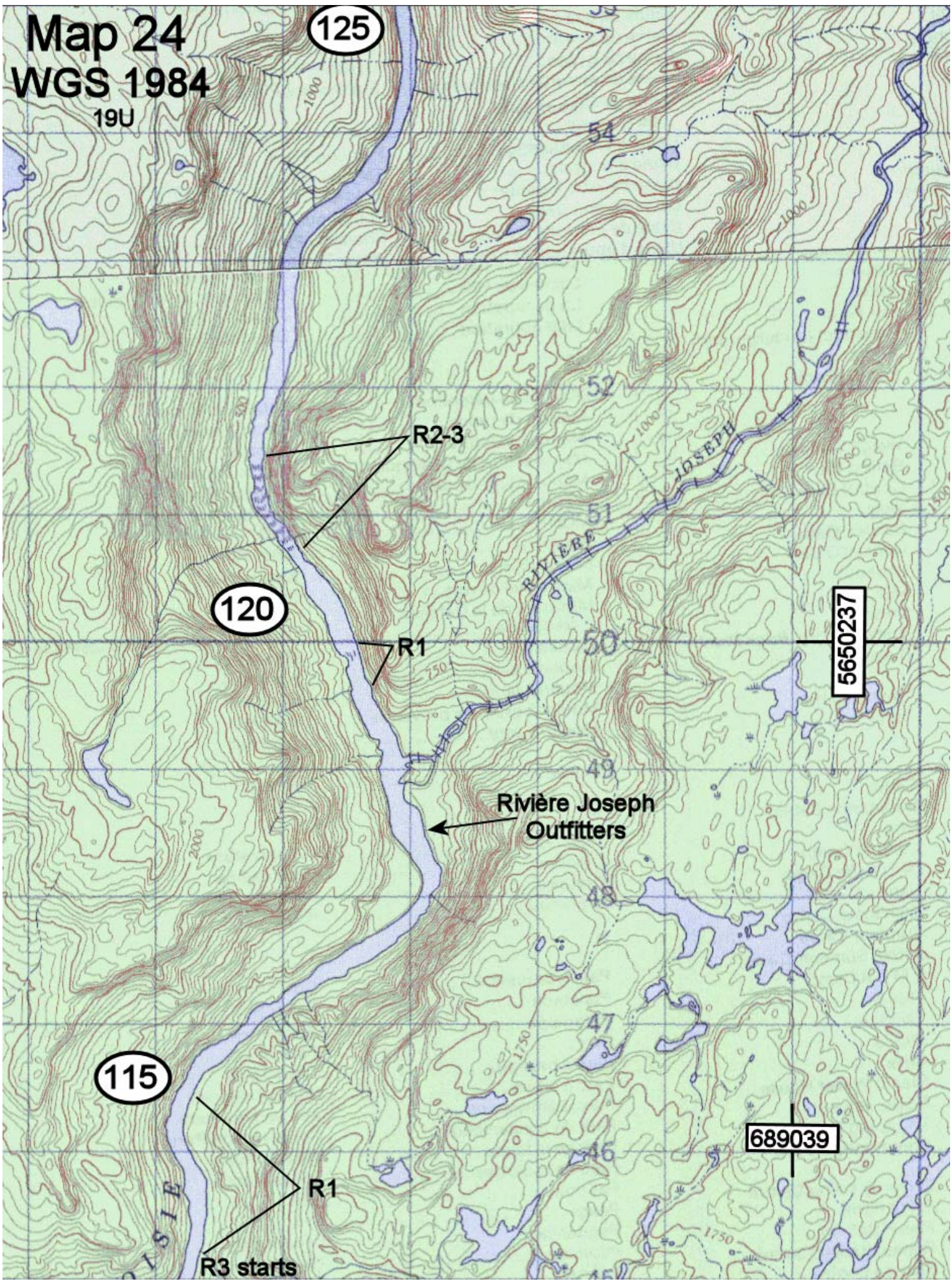
R1

R3 starts

Rivière Joseph
Outfitters

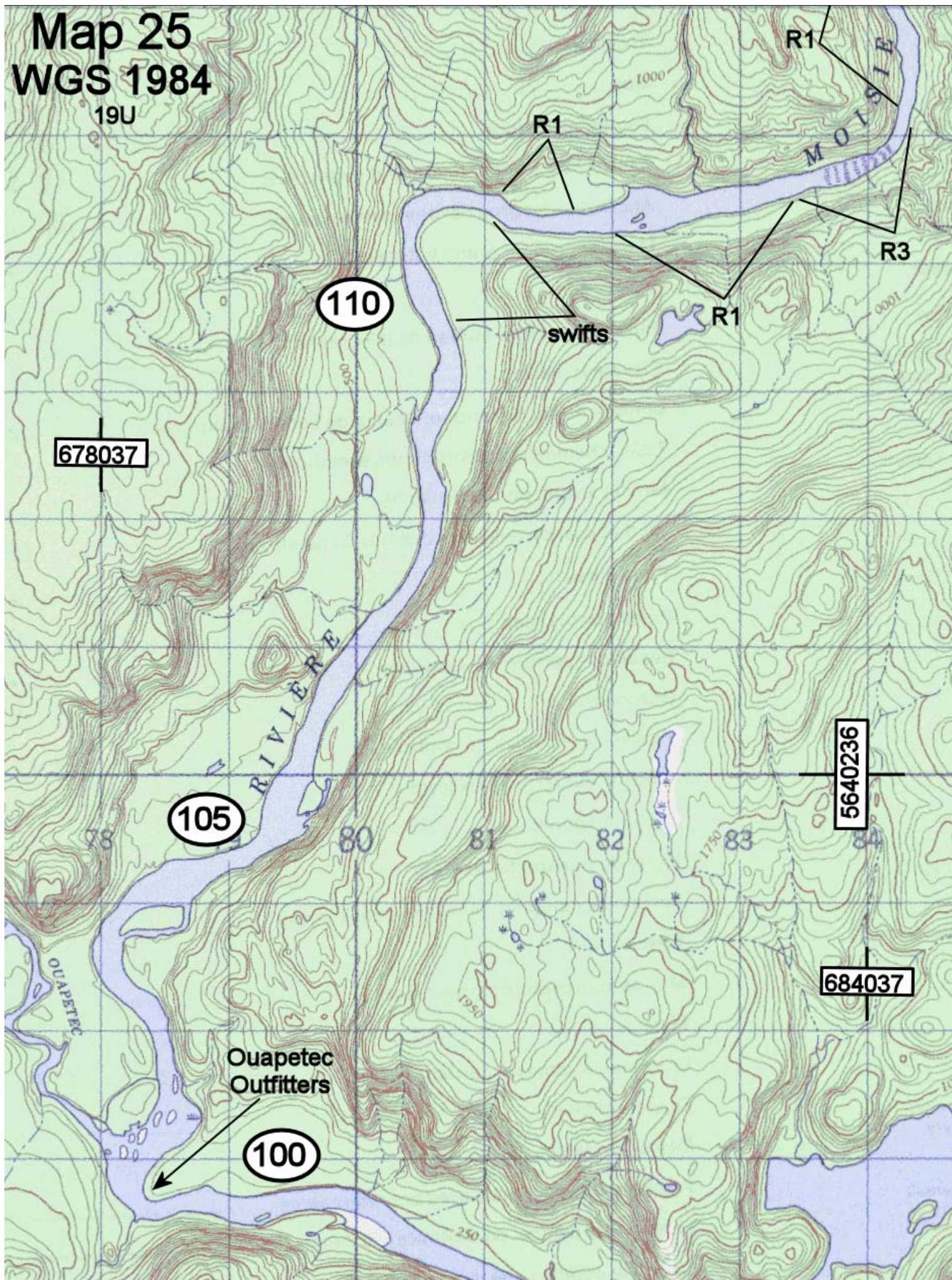
5650237

689039

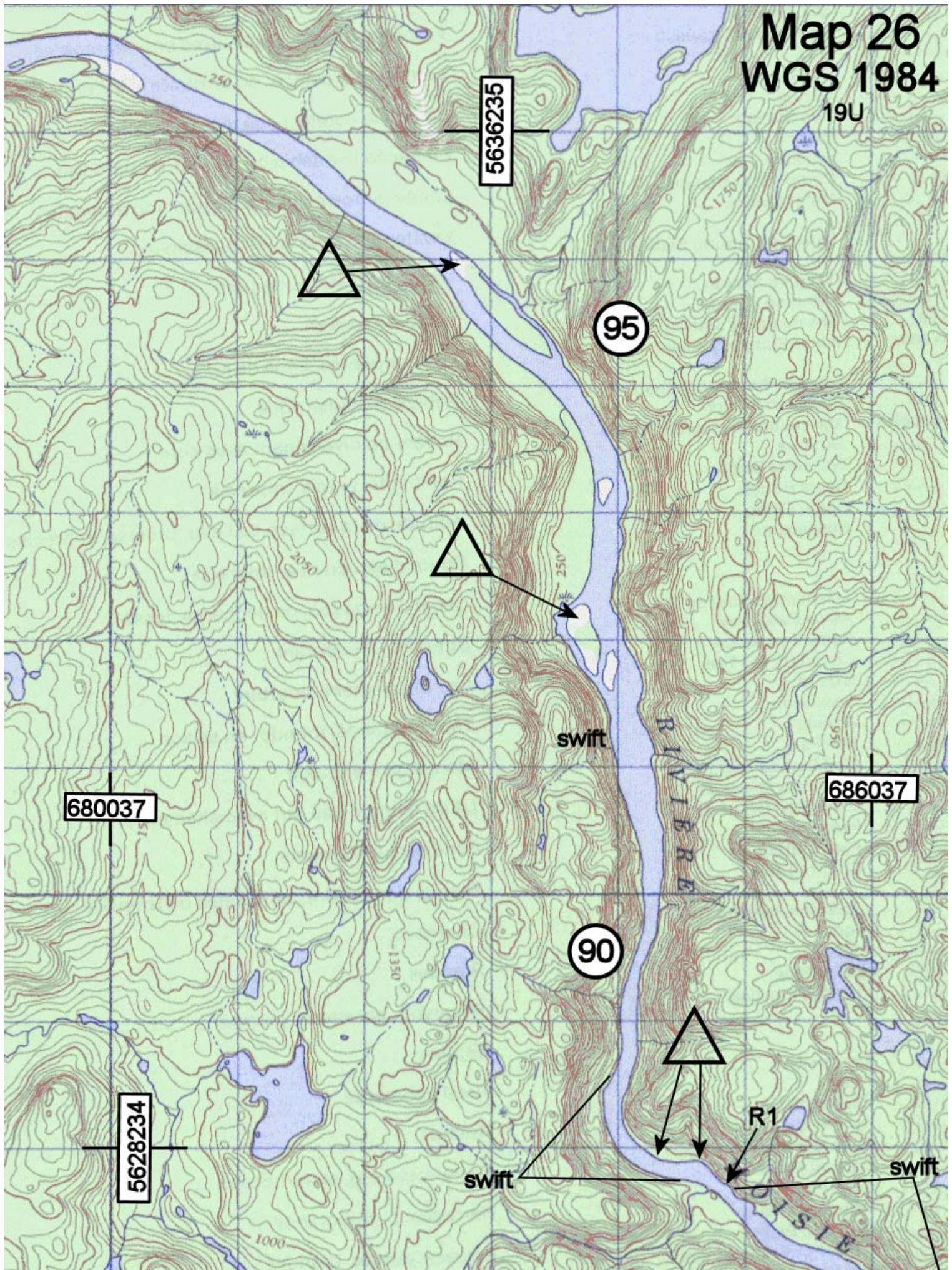


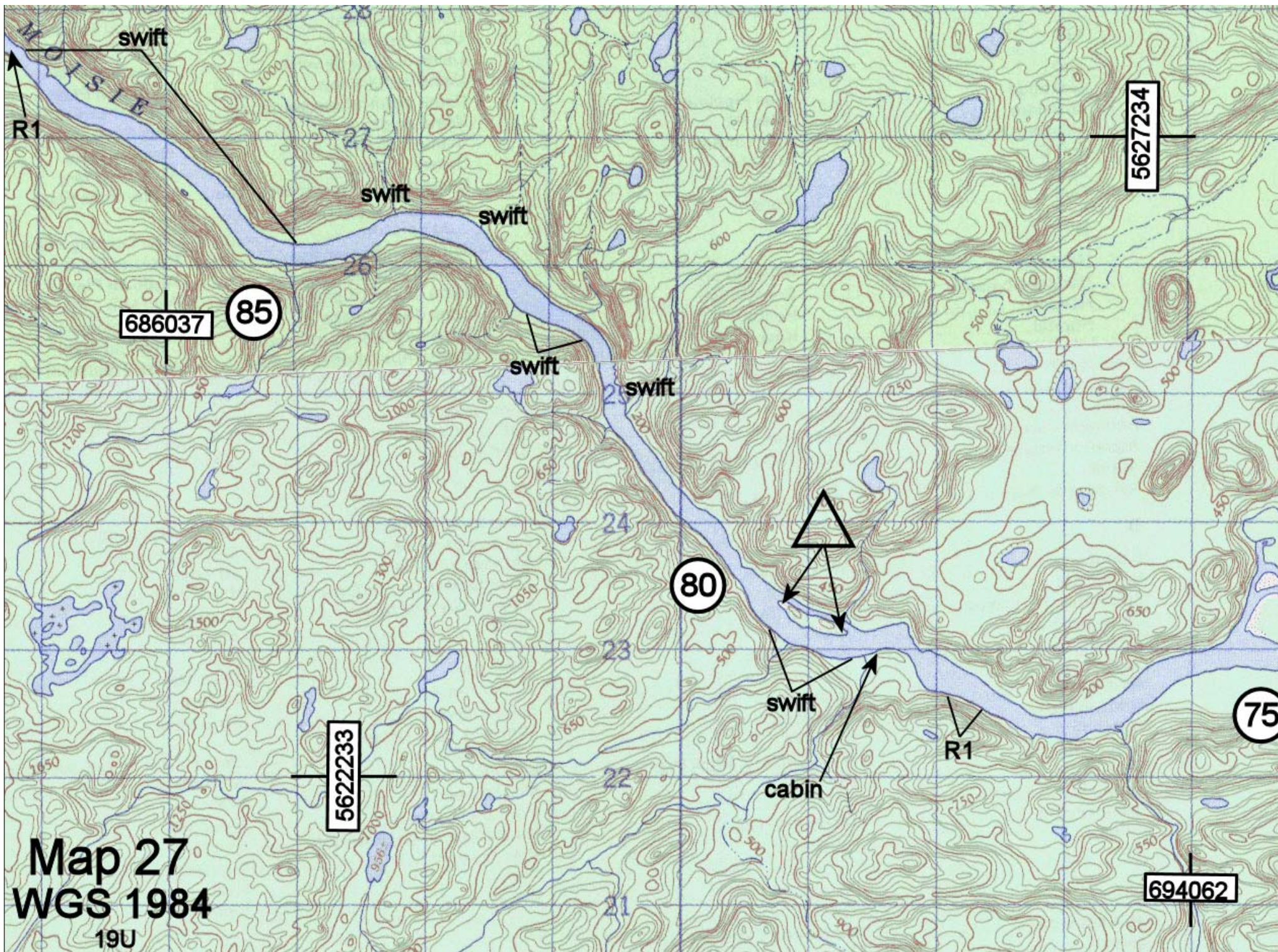
Map 25 WGS 1984

19U



Map 26
WGS 1984
19U





Map 28
WGS 1984
19U

à l'Eau Dorée
Outfitters

5623233

75

697381
5619696

70

694064

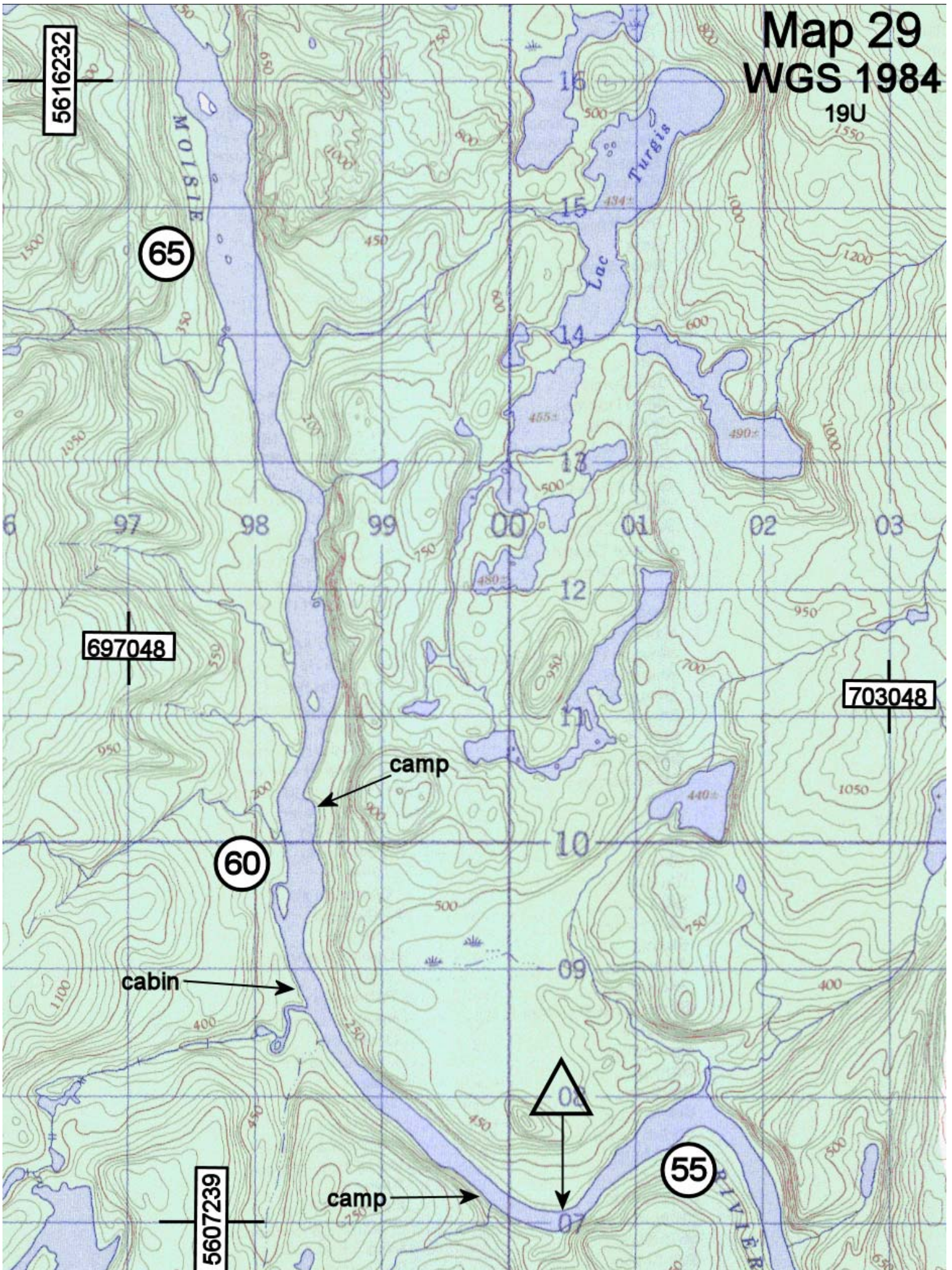
5616232

699055

Lac Fornel

Map 29 WGS 1984

19U



Map 30 WGS 1984

19U

5607239

55

P144

R4

50

swift

702040

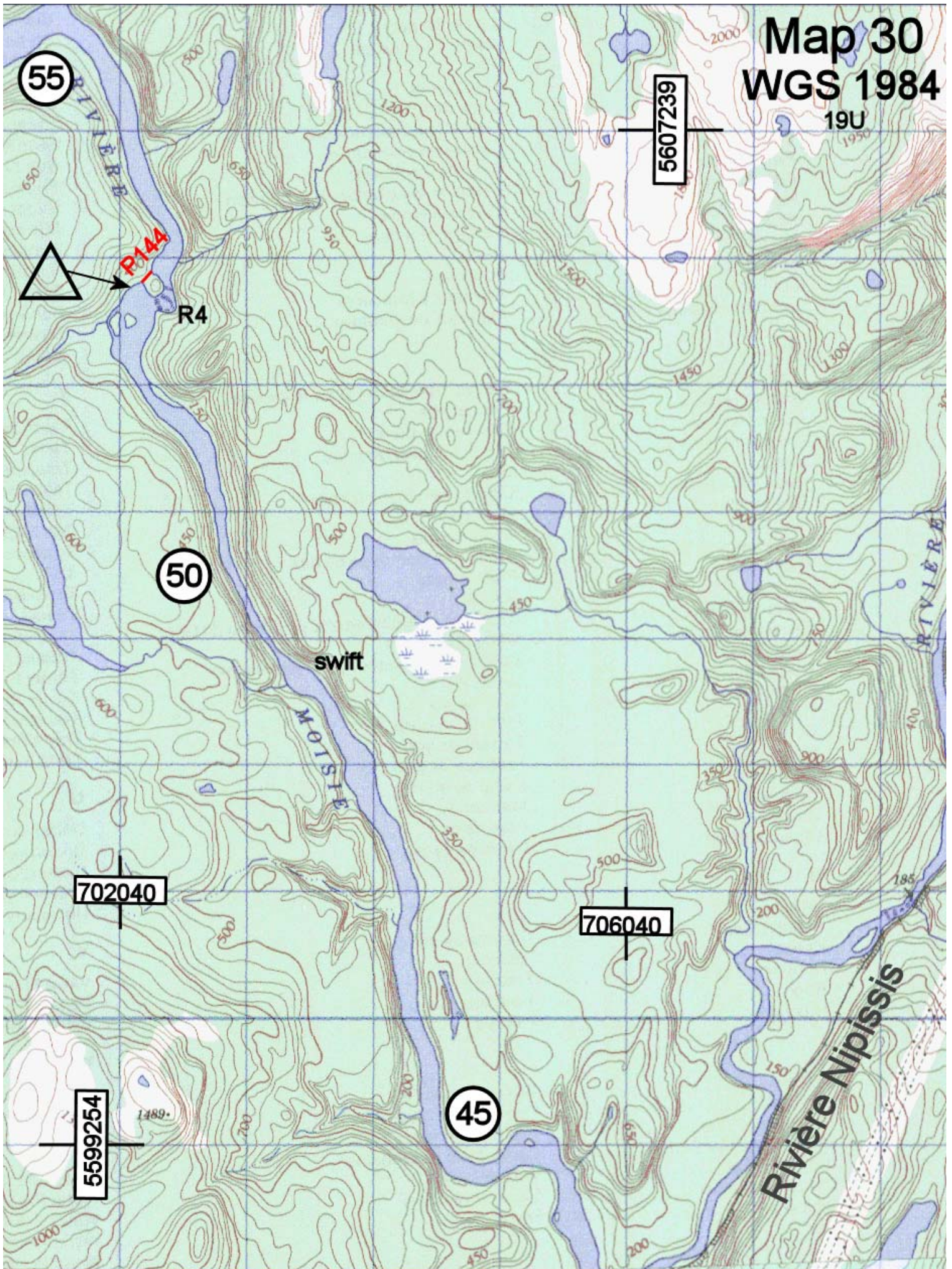
5599254

1489

706040

45

Rivière Nipississ



Map 31 WGS 1984

19U

700039

5598237

cabin

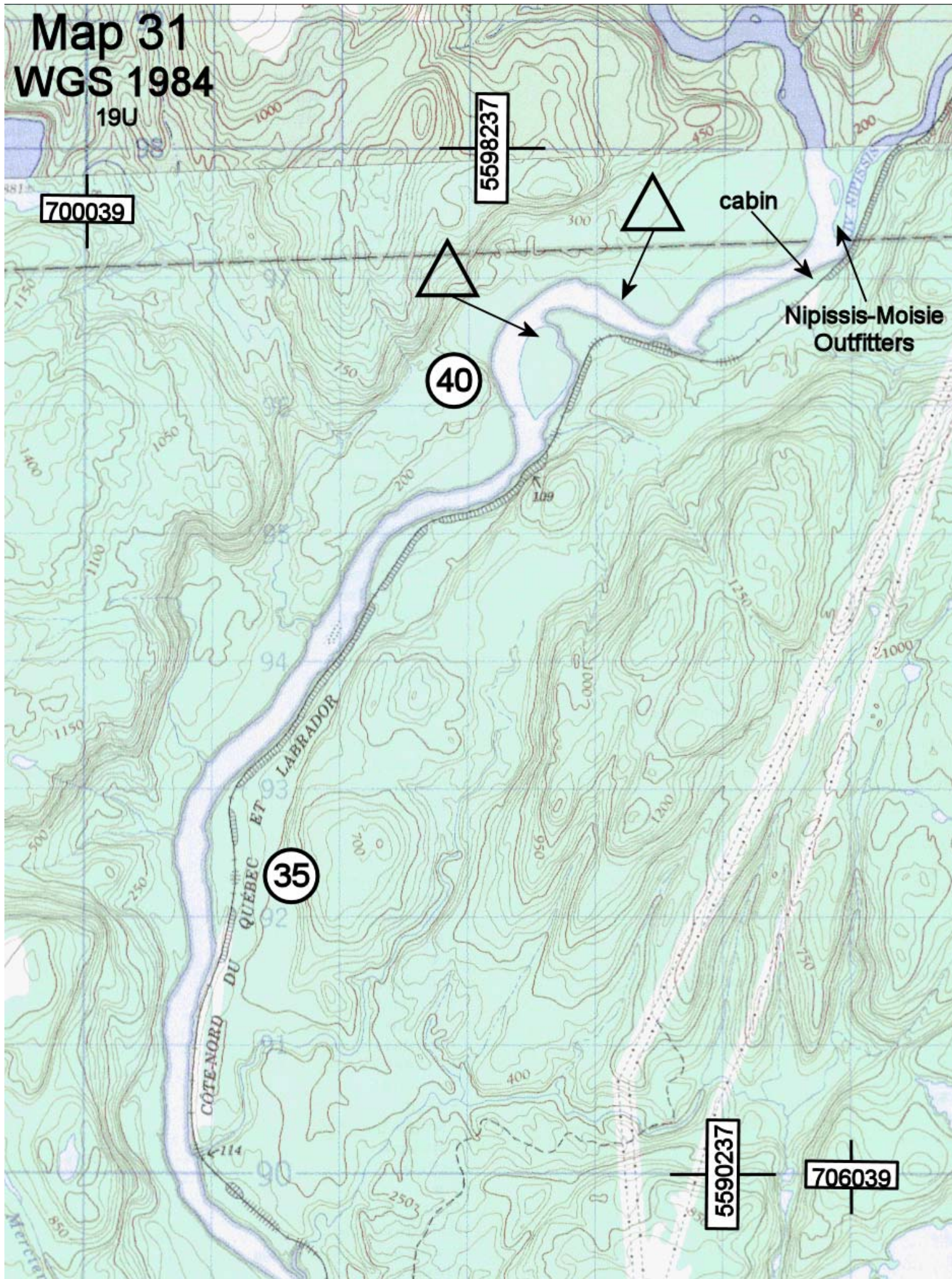
Nipissis-Moisie
Outfitters

40

35

5590237

706039



Map 32
WGS 1984

19U

698032

5589245



701312
5584984

25

704032

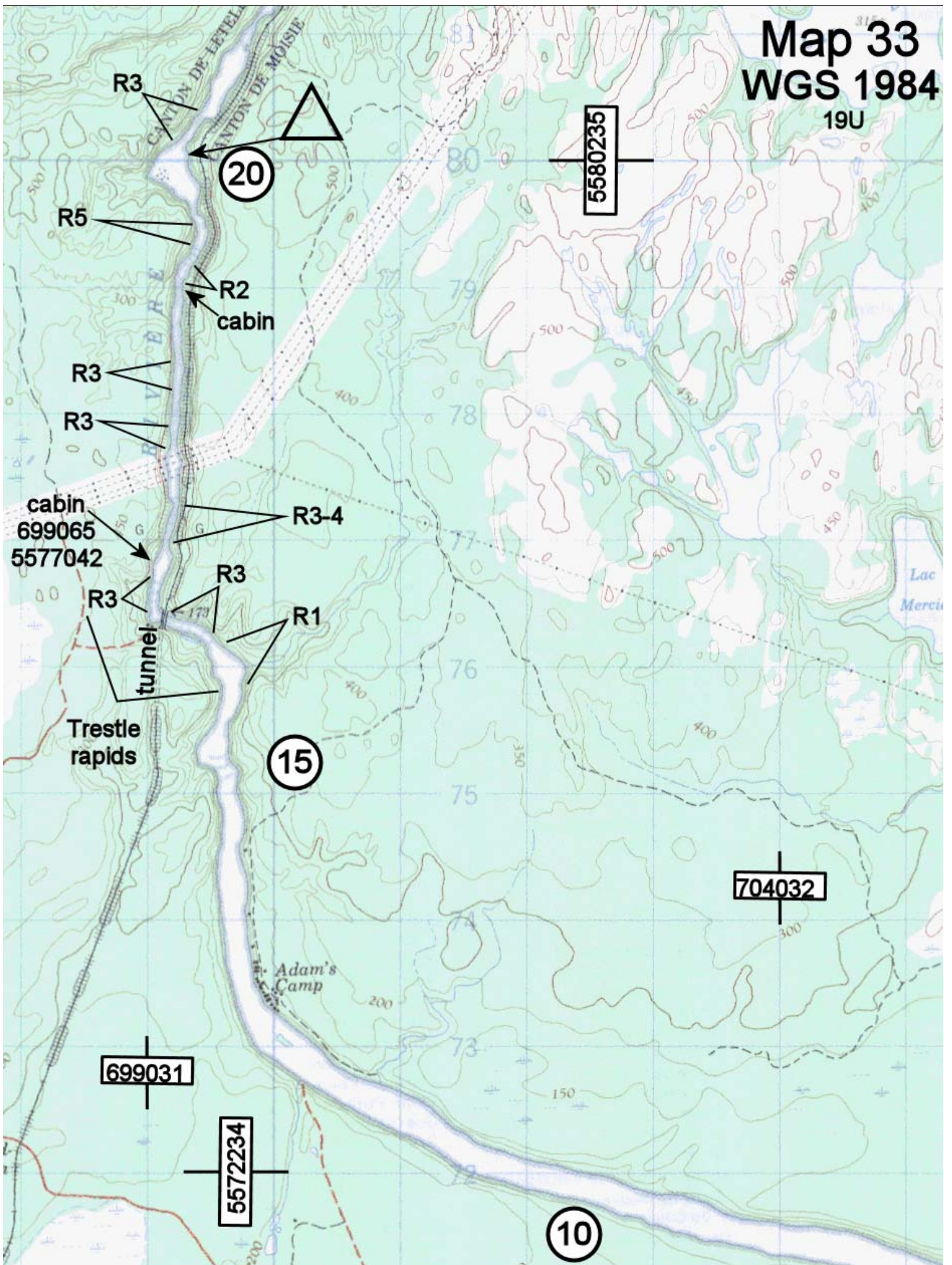
5581236

swift

R3

Map 33 WGS 1984

19U



704032

5572242

0

takeout
711400
5572543

5

138

Coude-de-la-Rivière-Moisie

RANG B

141 138

152

69

68

67

66

CANTON DE LETELLIER

RIVIÈRE MOISIE
CANTON DE MOISIE

BLOC A

5567218

712033

Map 34
WGS 1984
19U

