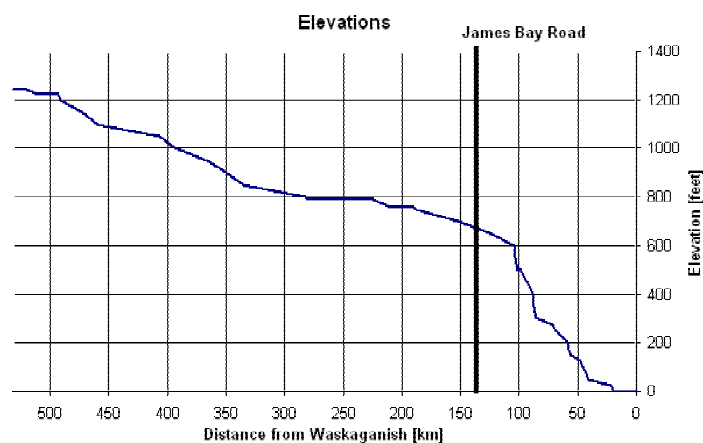


Broadback River (Québec, Canada)

River Profile



Credits and Distribution

Original Map

Lester Kovac, 2005

Adaptation

Charles Leduc, 2005.

Base Maps

Copyright © Her Majesty the Queen in Right of Canada,
Department of Natural Resources. All rights reserved.

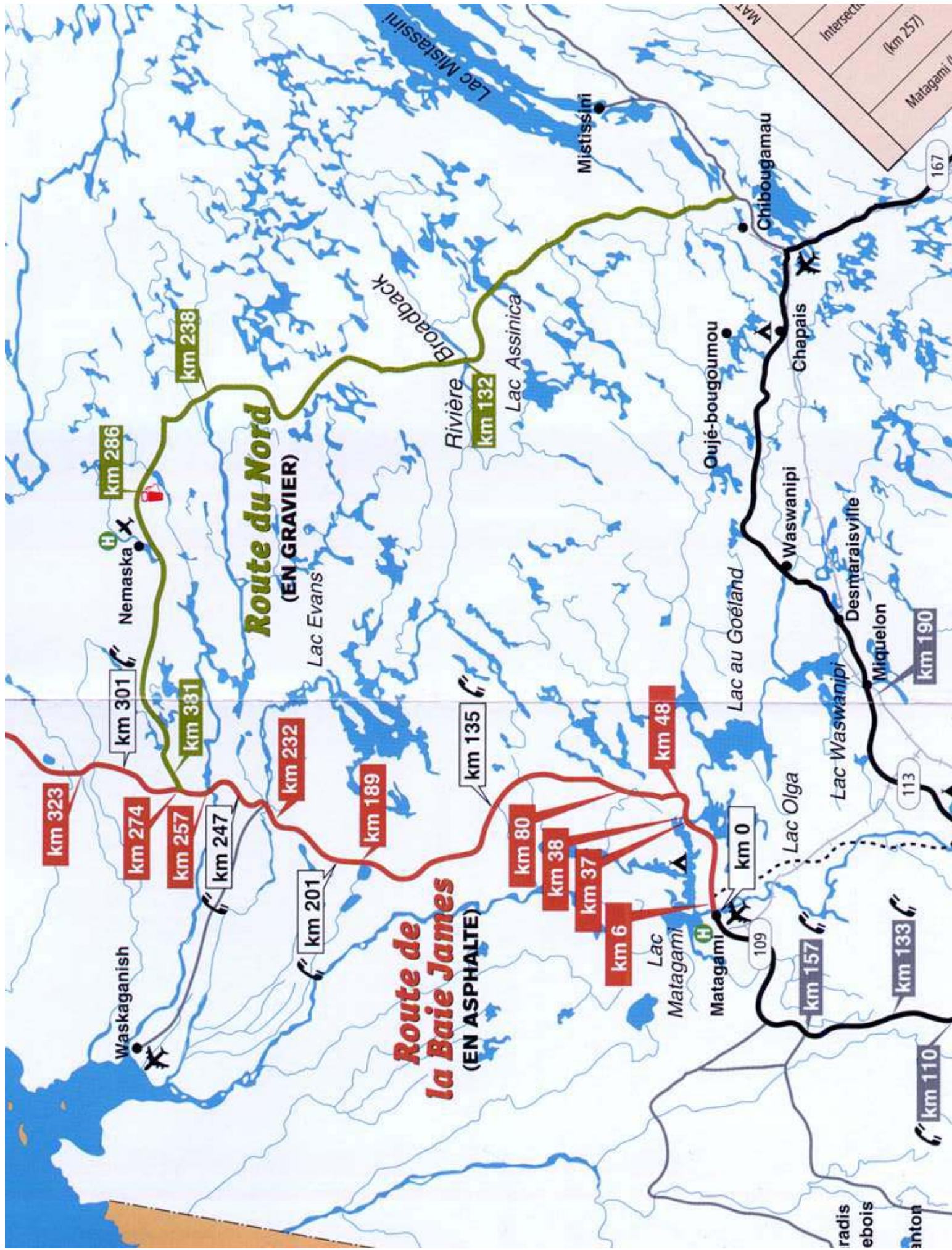
Distribution

Authorized, provided the content remains unchanged and the
distribution free of charge.

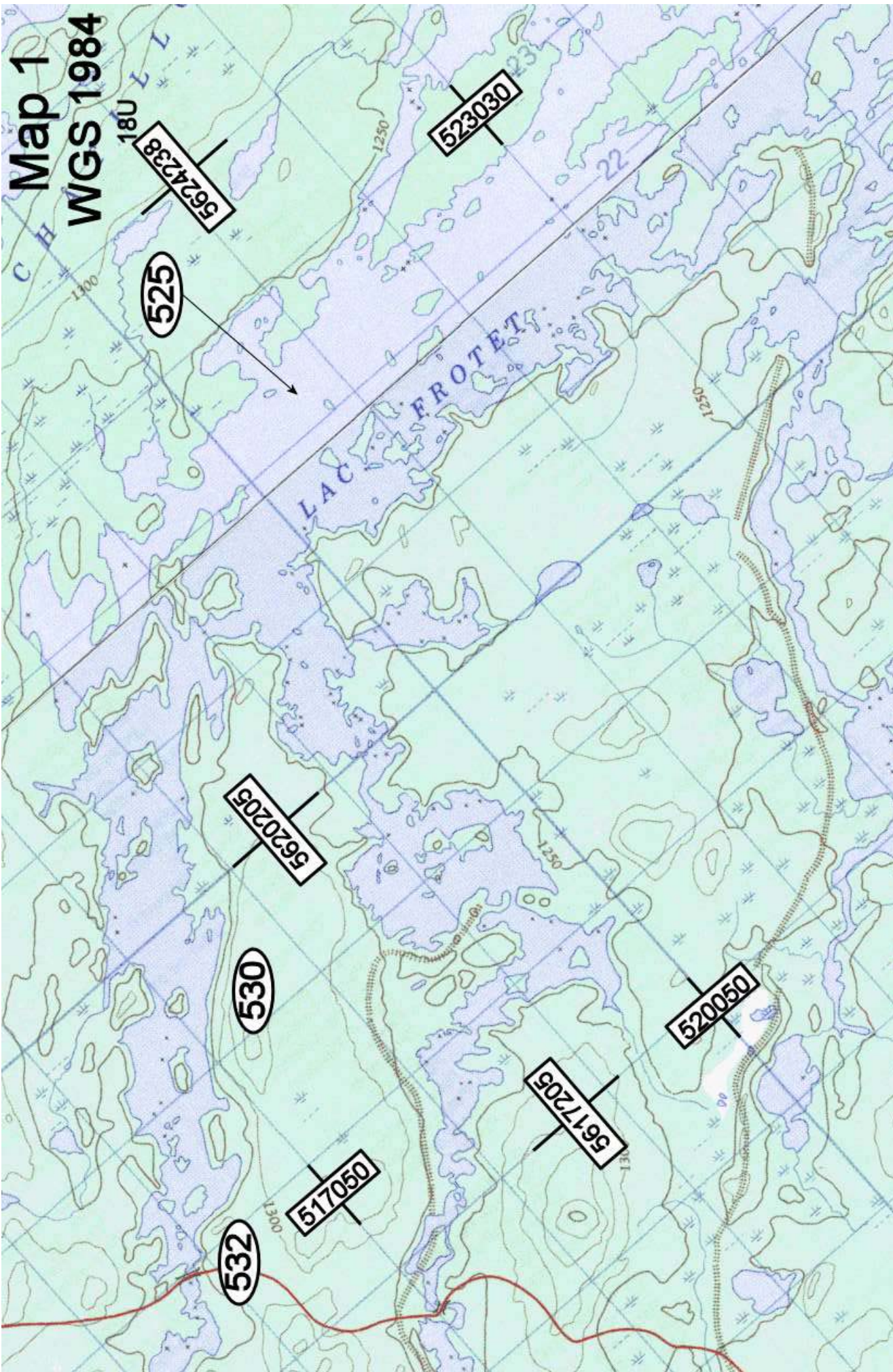
Available from www.cartespleinair.org.

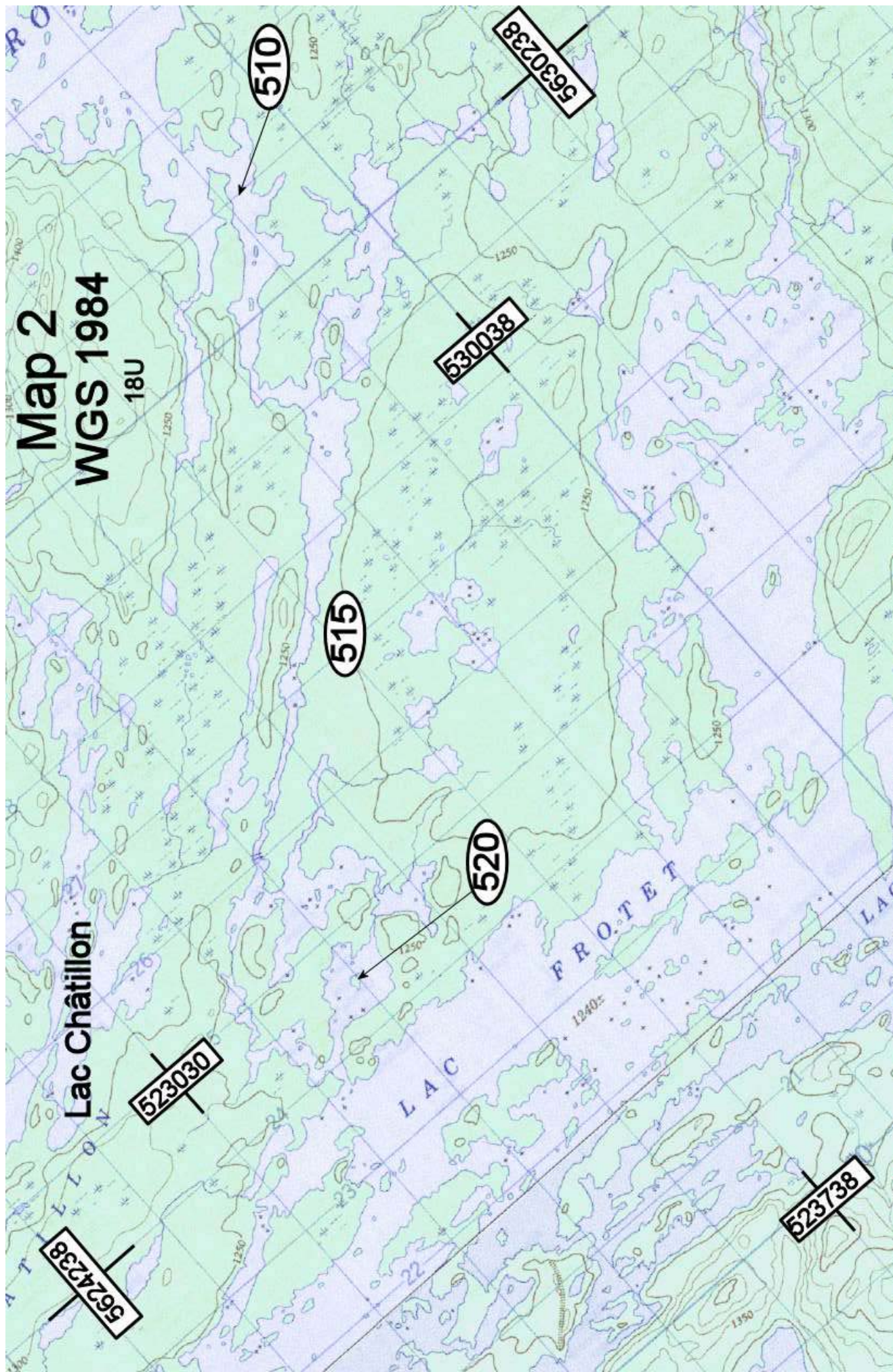
Disclaimer

This document has been produced on a volunteer basis by
paddlers who do not claim to have infallible judgment. The
authors assume no responsibility for any accident, damage or
other prejudice that may result from the use of this document.
Omissions or errors are always possible, and we would be grateful
should you bring them to our attention.



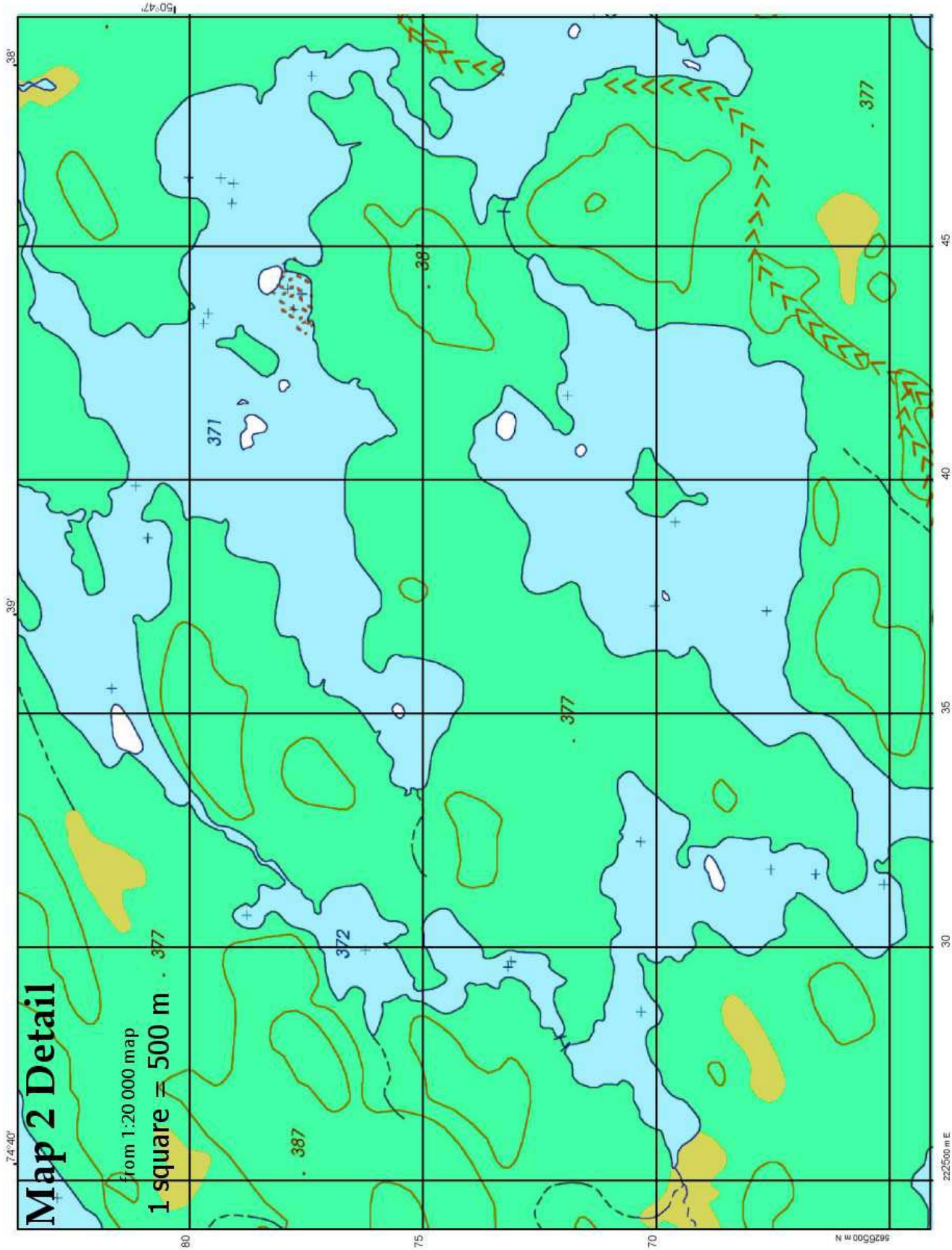




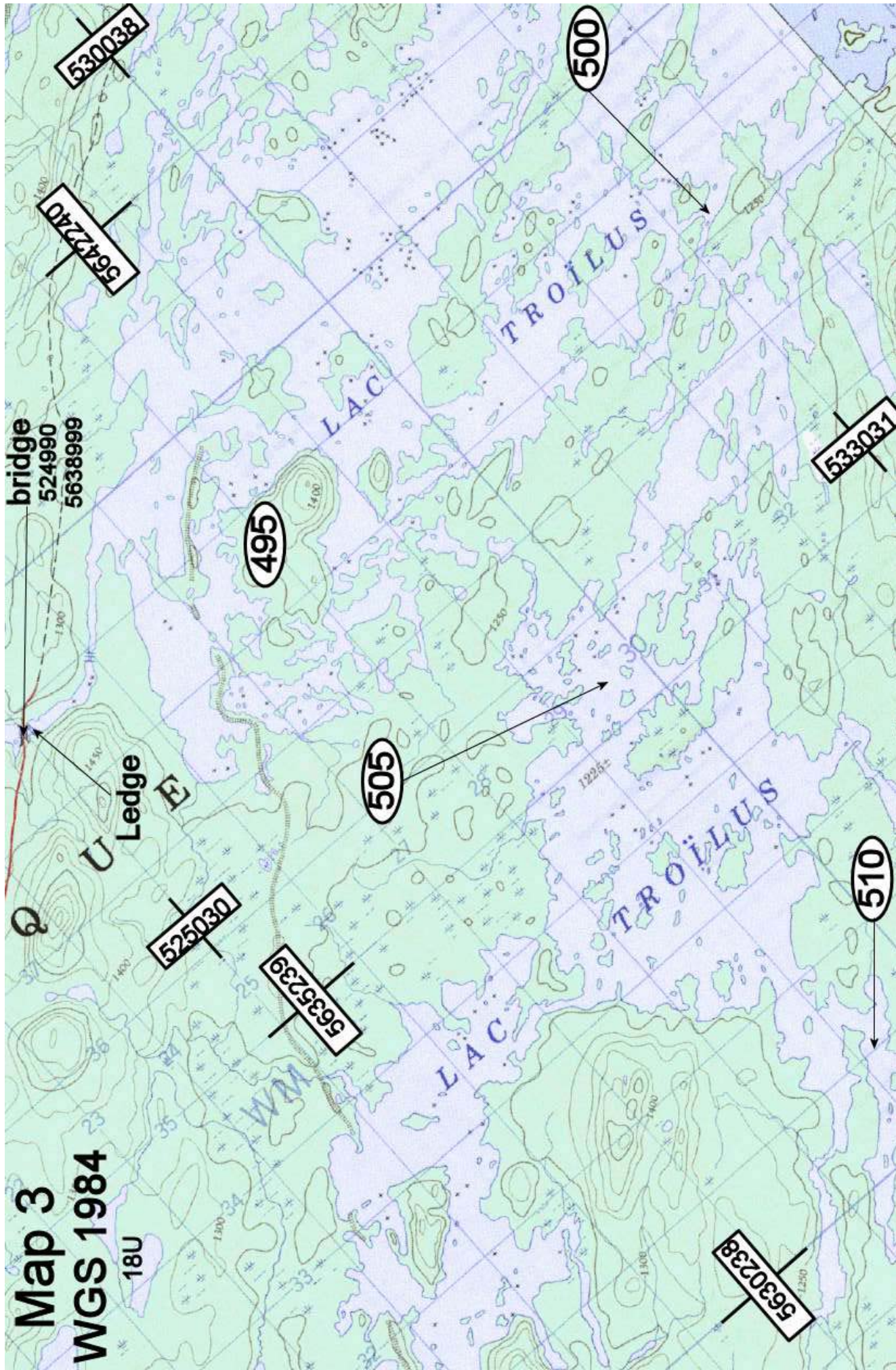


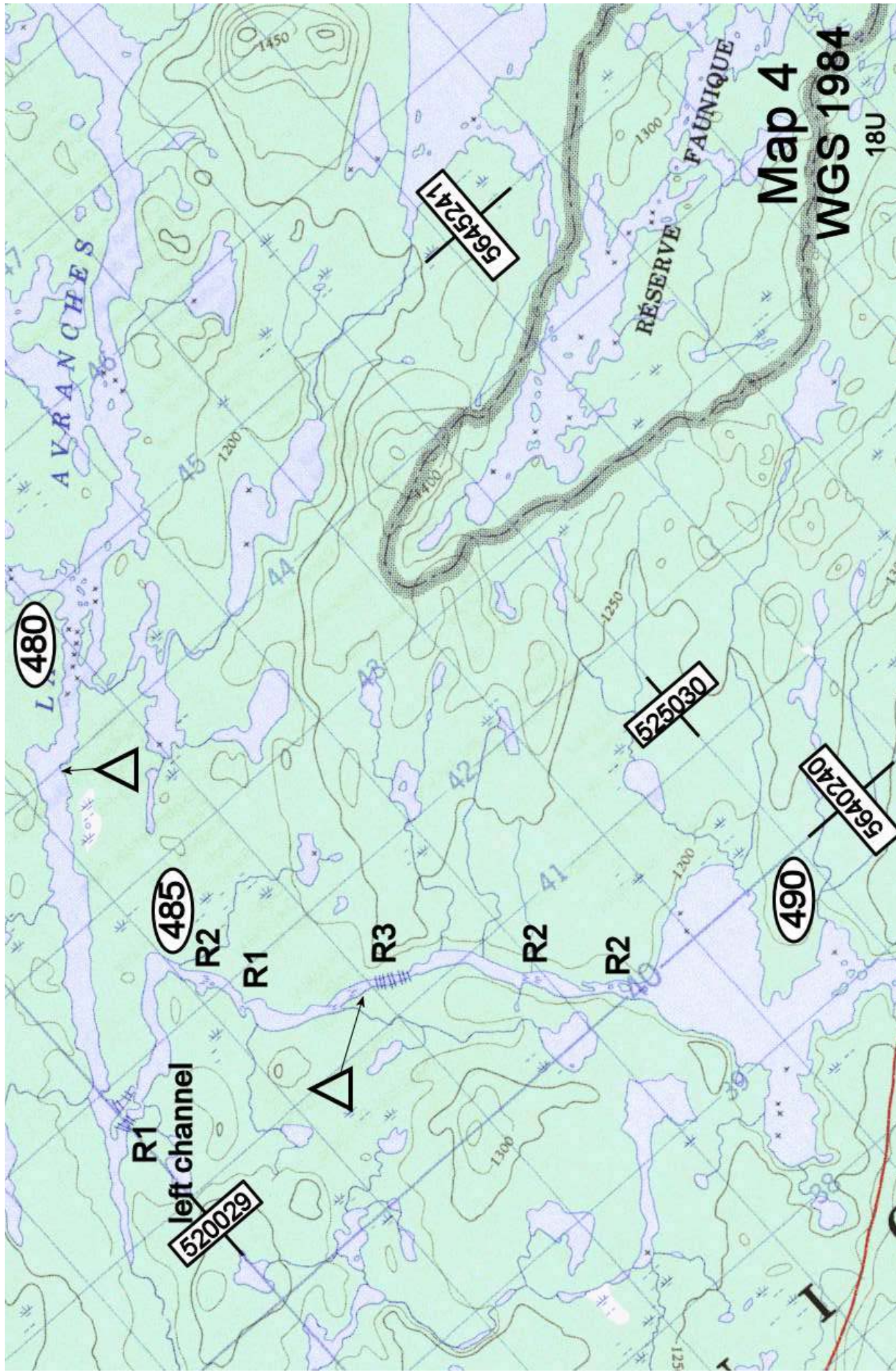
Map 2 Detail

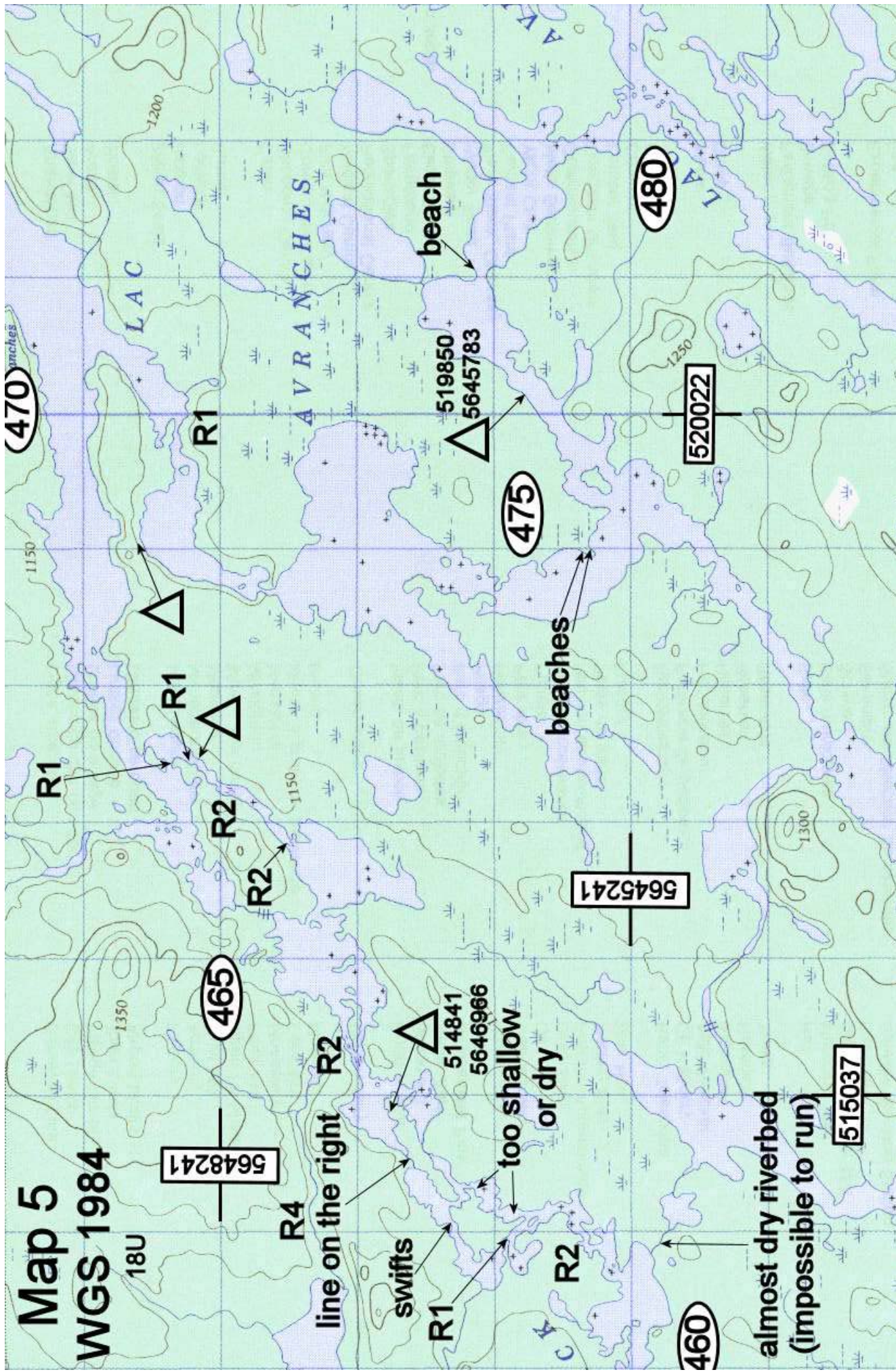
from 1:20 000 map
1 square = 500 m



Map 3
WGS 1984







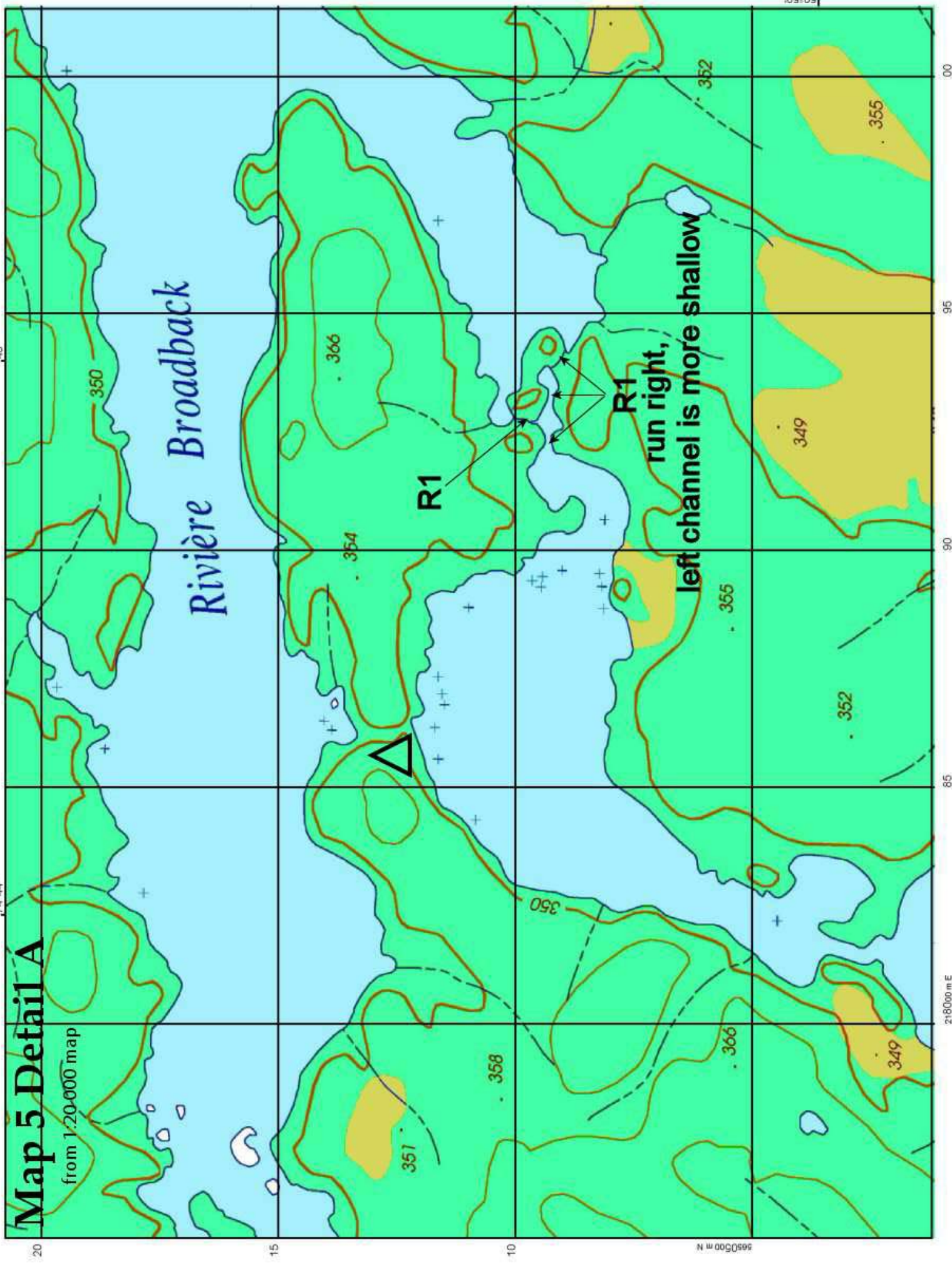
Map 5 Detail A

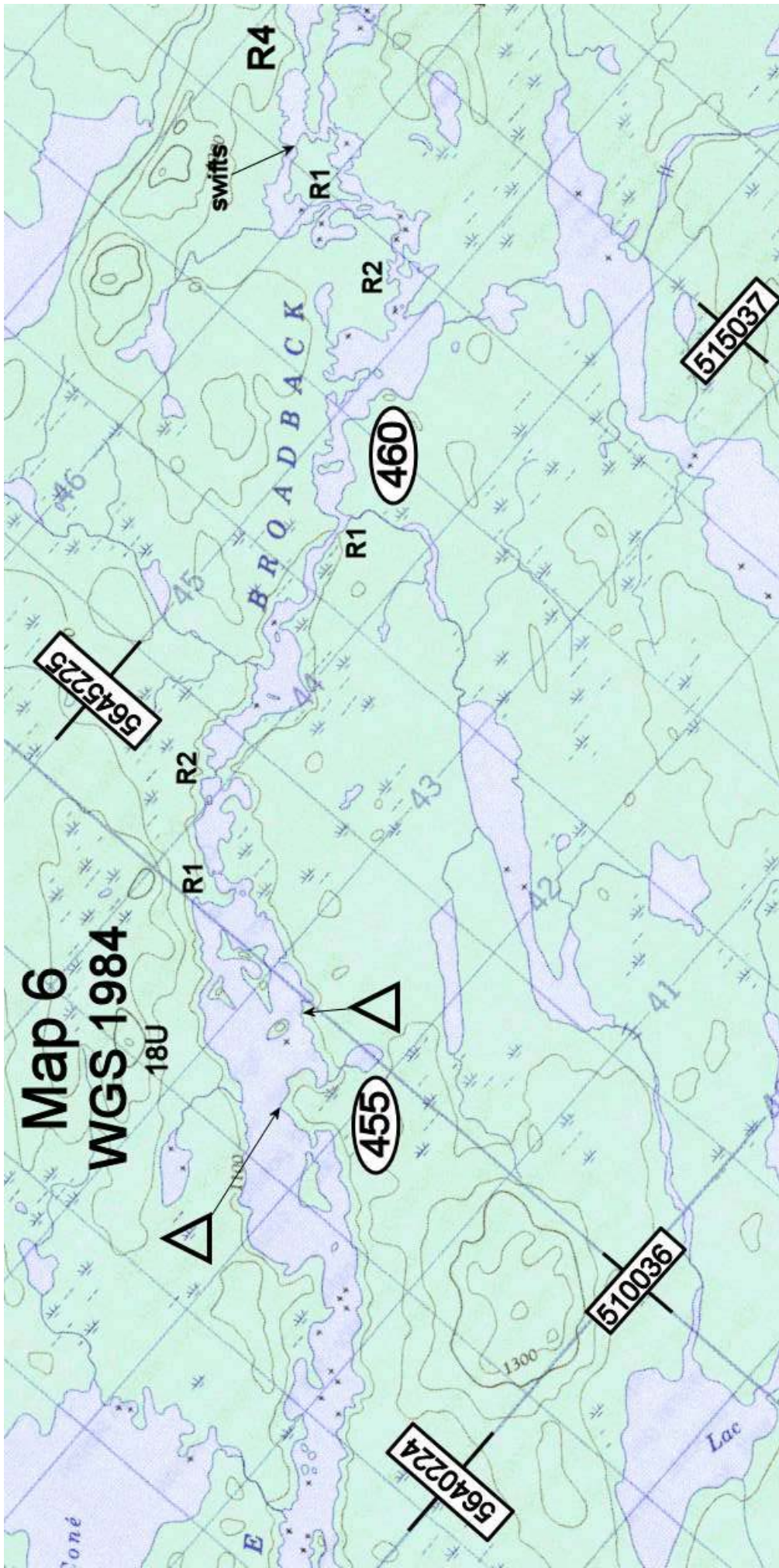
from 1:20,000 map

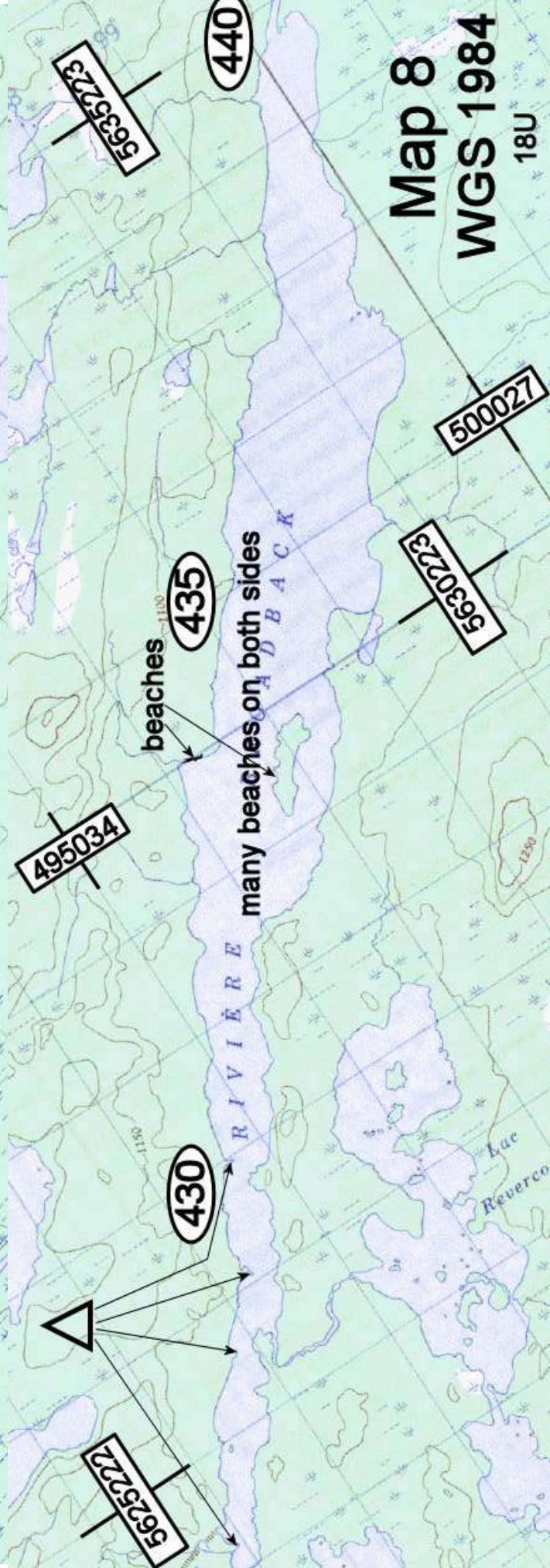
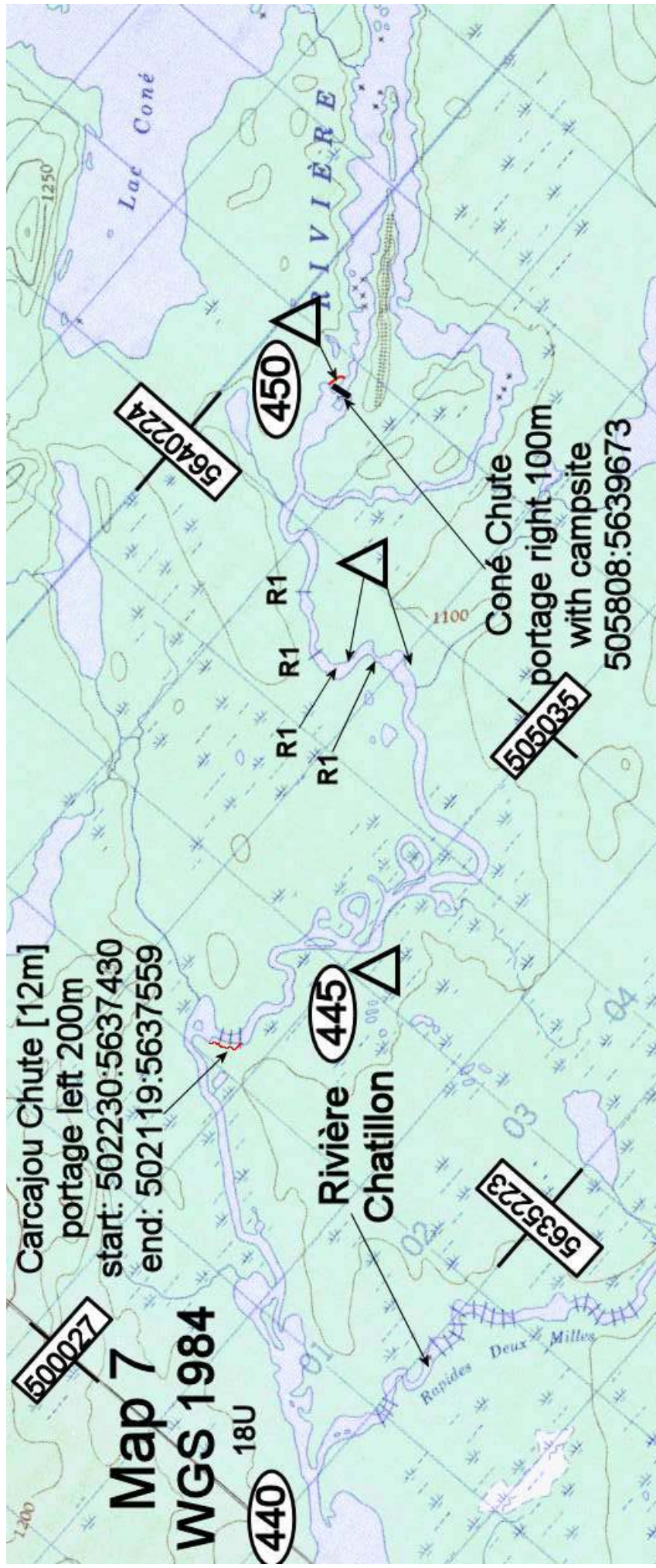
Rivière Broadback

R1

R1
run right,
left channel is more shallow







Map 9

WGS 1984

18U

many beaches on the right shore

415

LAC LABEAU

beaches

shallow spot, rocks accross

5620237

482032

420

487952

5622399

5625222

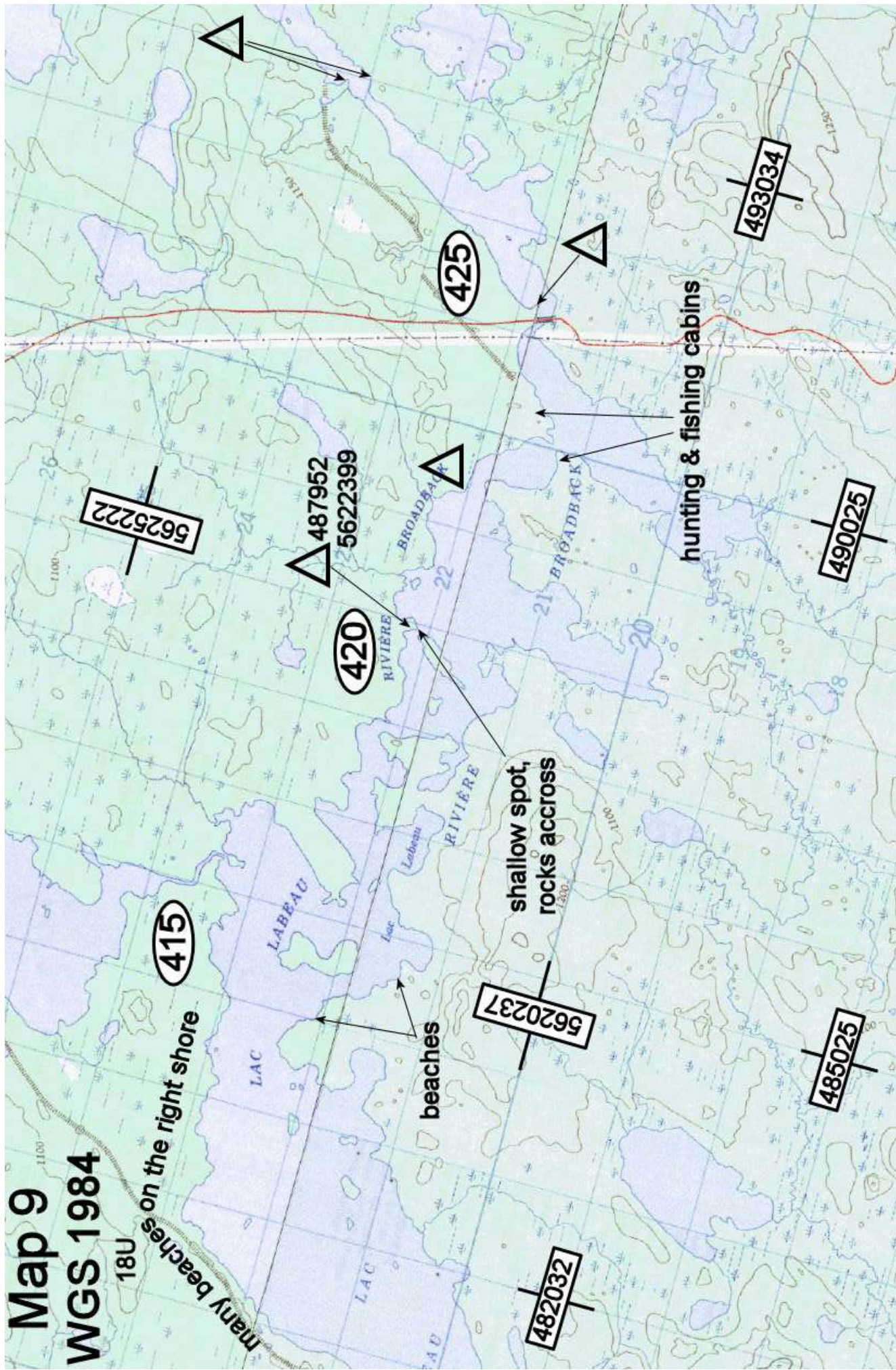
425

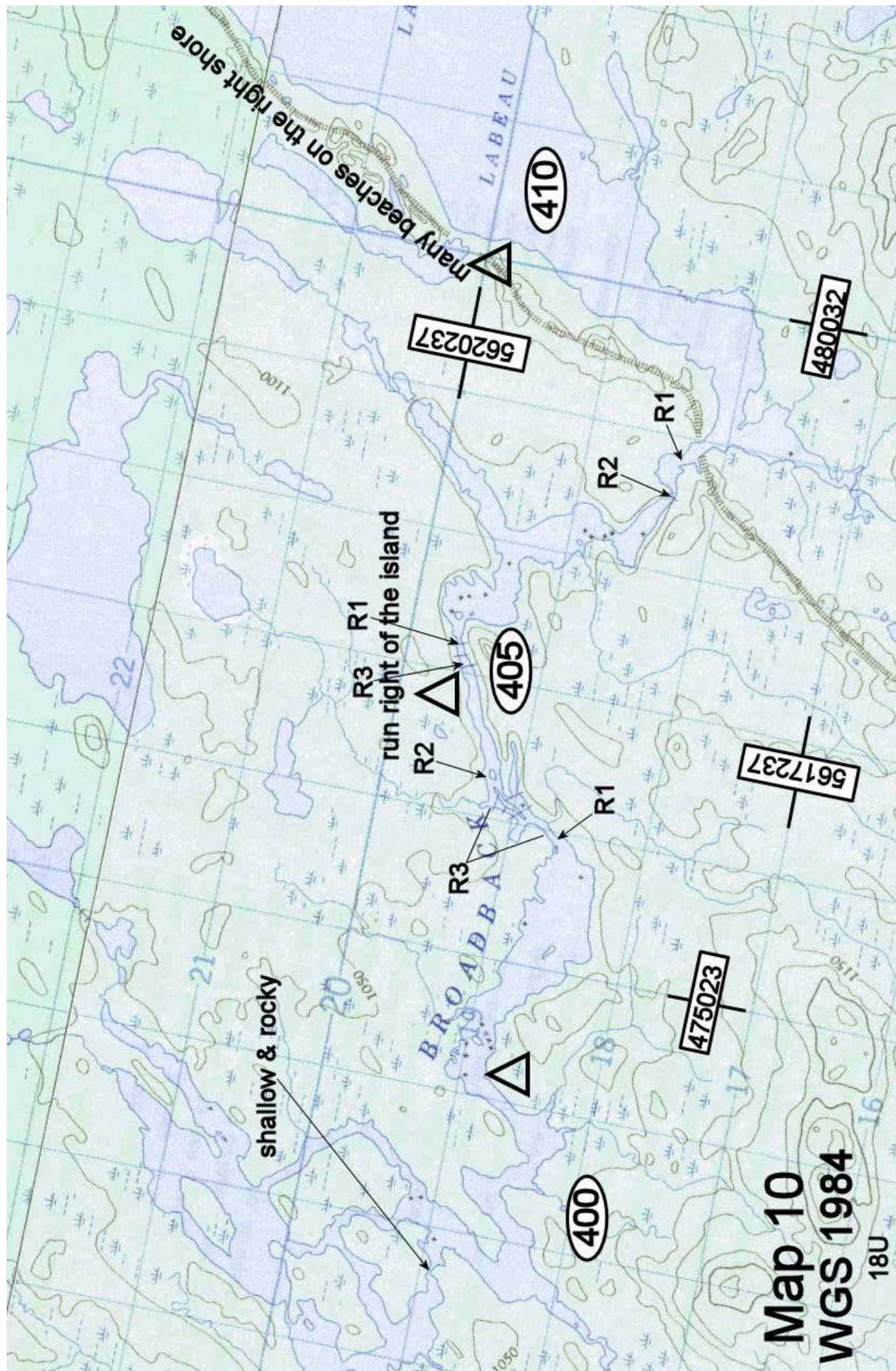
hunting & fishing cabins

490025

493034

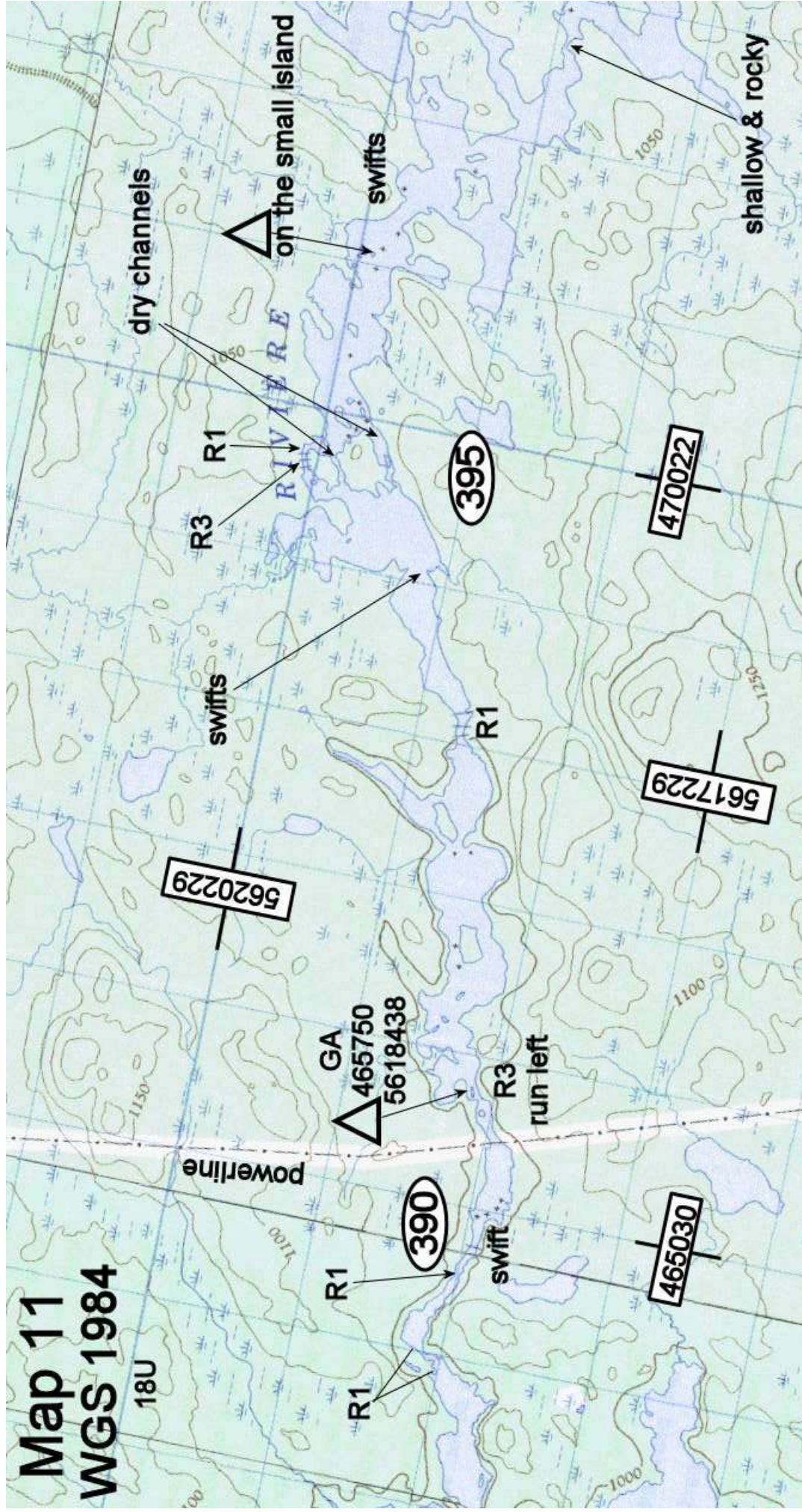
485025





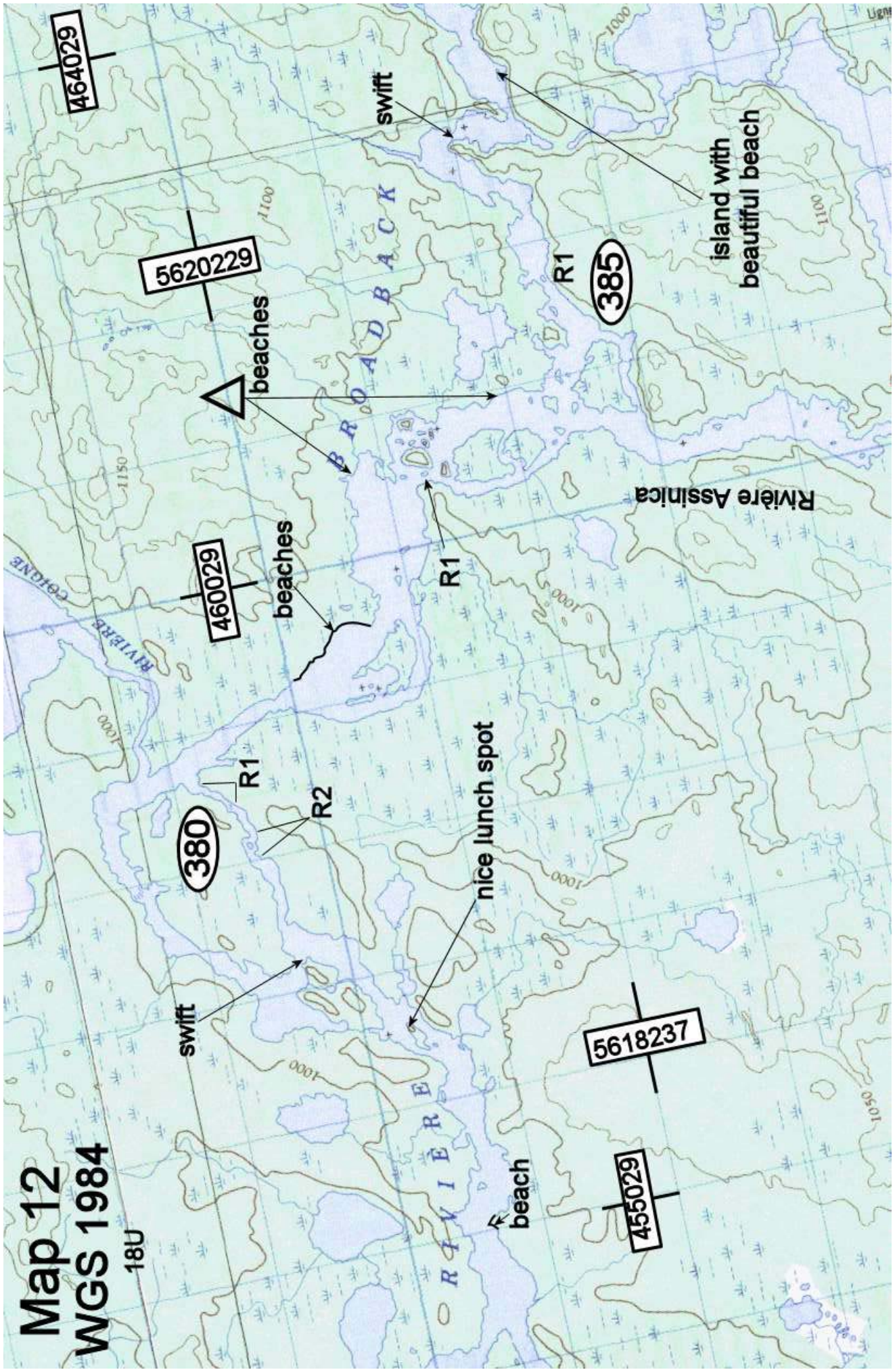
Map 11
WGS 1984

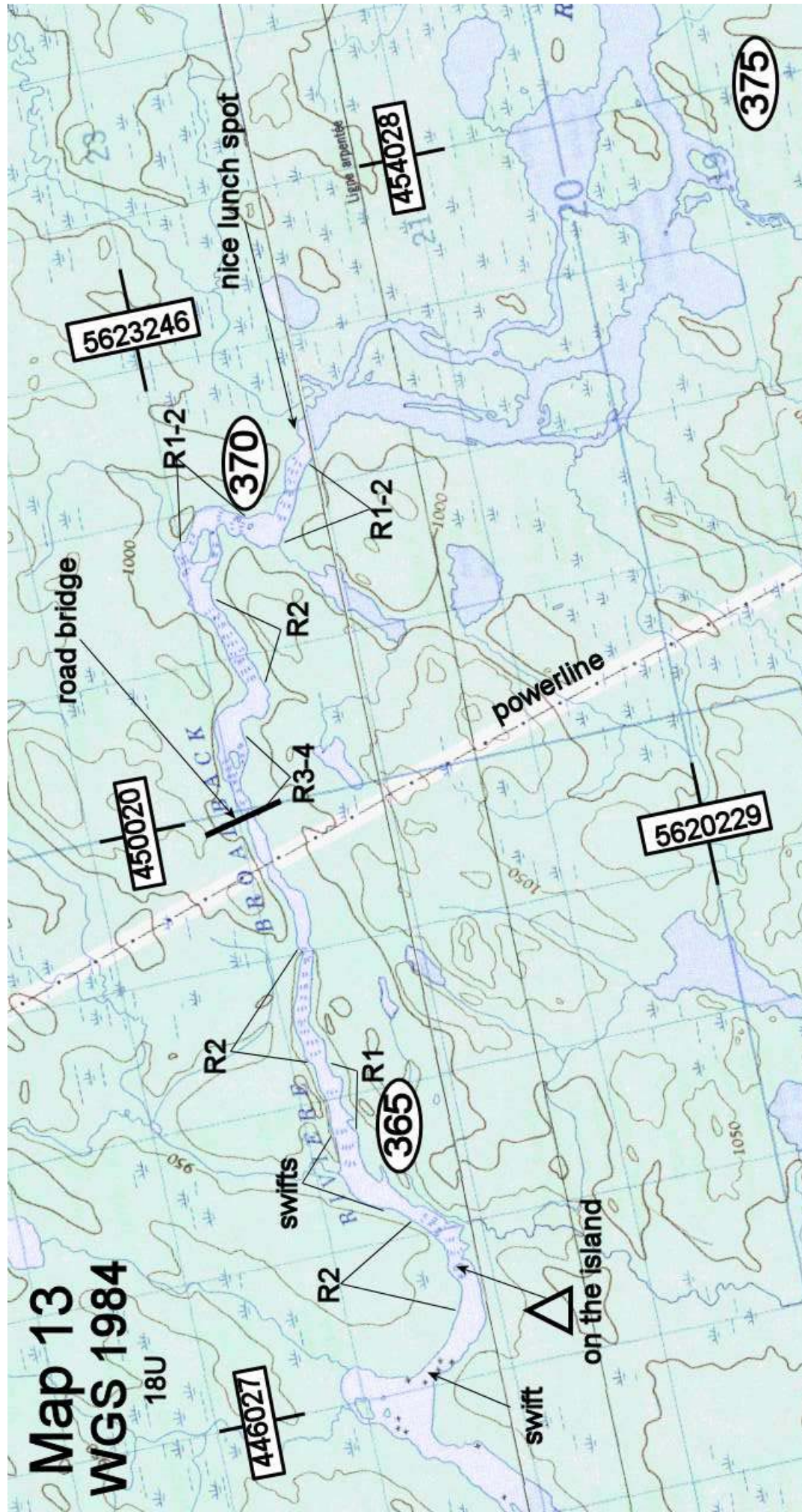
18U

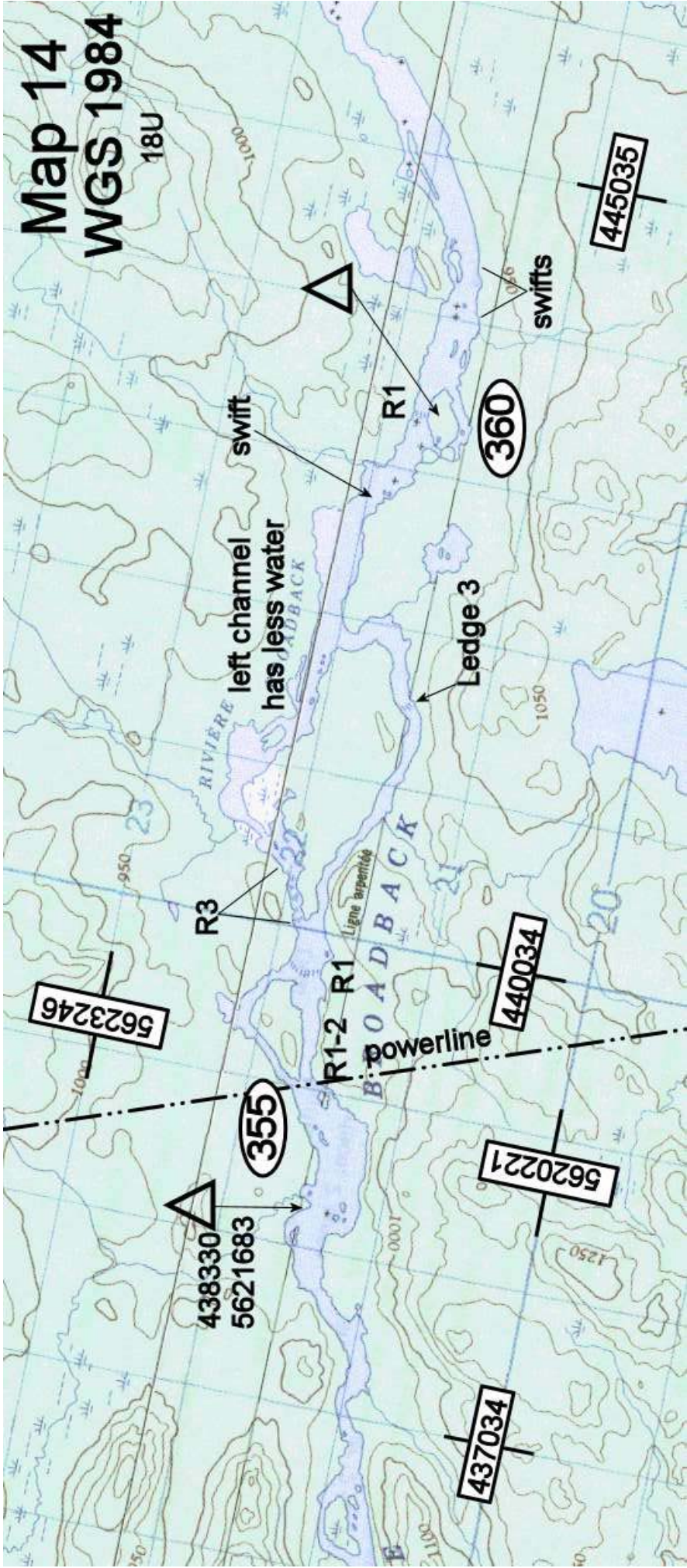


Map 12
WGS 1984

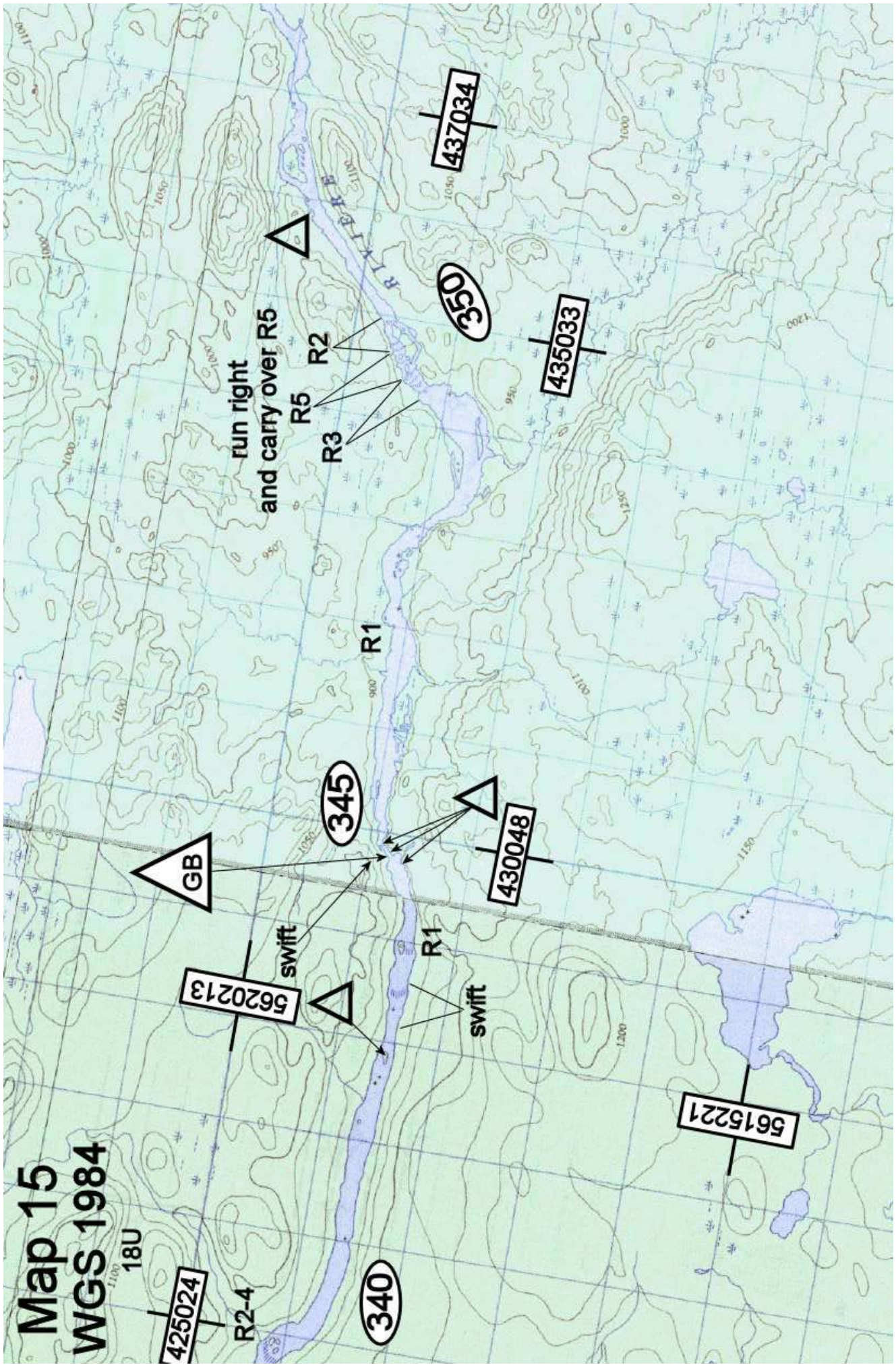
18U







Map 15
WGS 1984



Map 16 WGS 1984

18U

R2-4

left channel R2

middle channel R3 (hard to approach)

right channel R4



421735

5619509

BROADBACK

beach

340

425024

left channel may be shallow

335

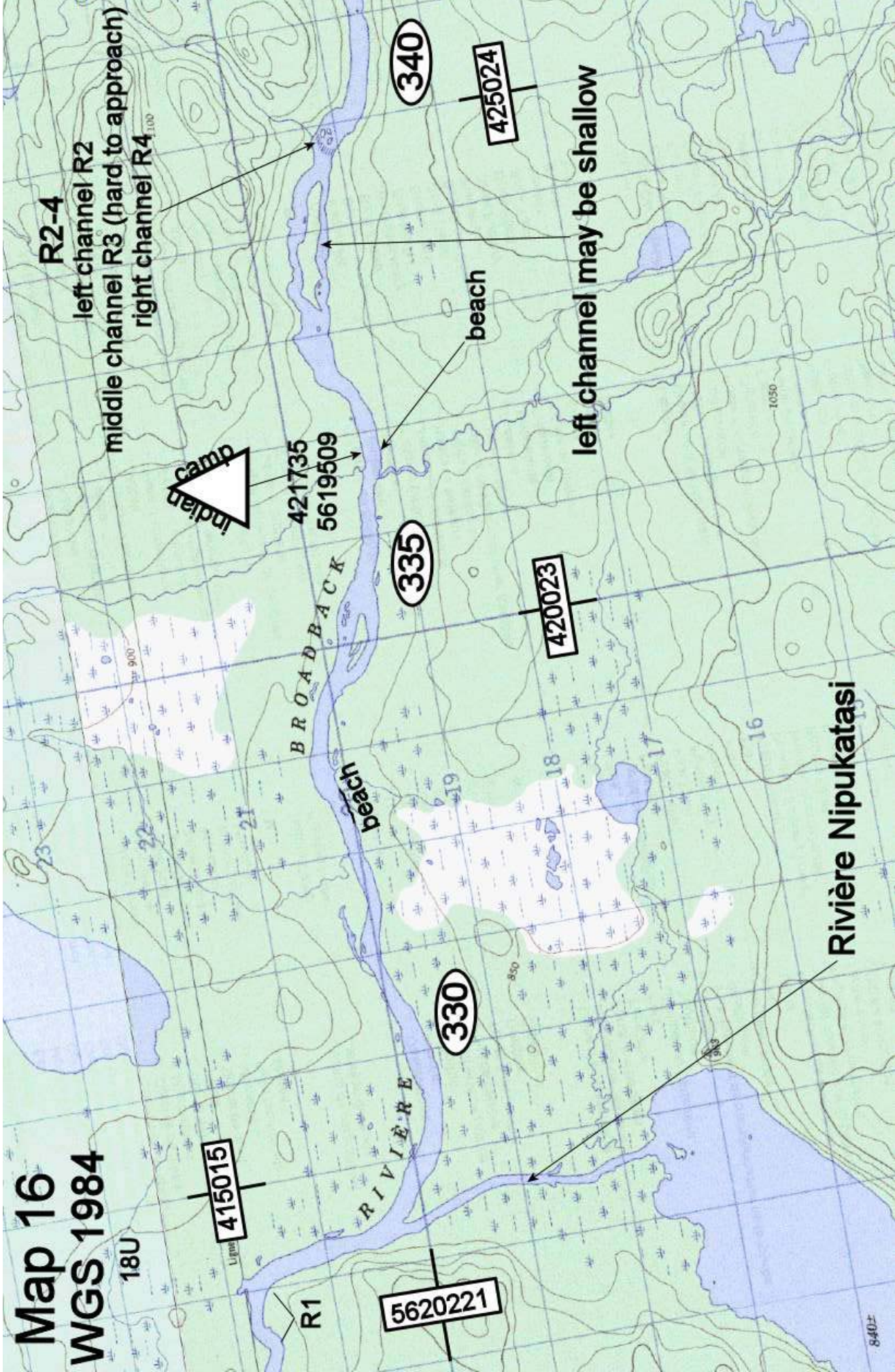
420023

330

5620221

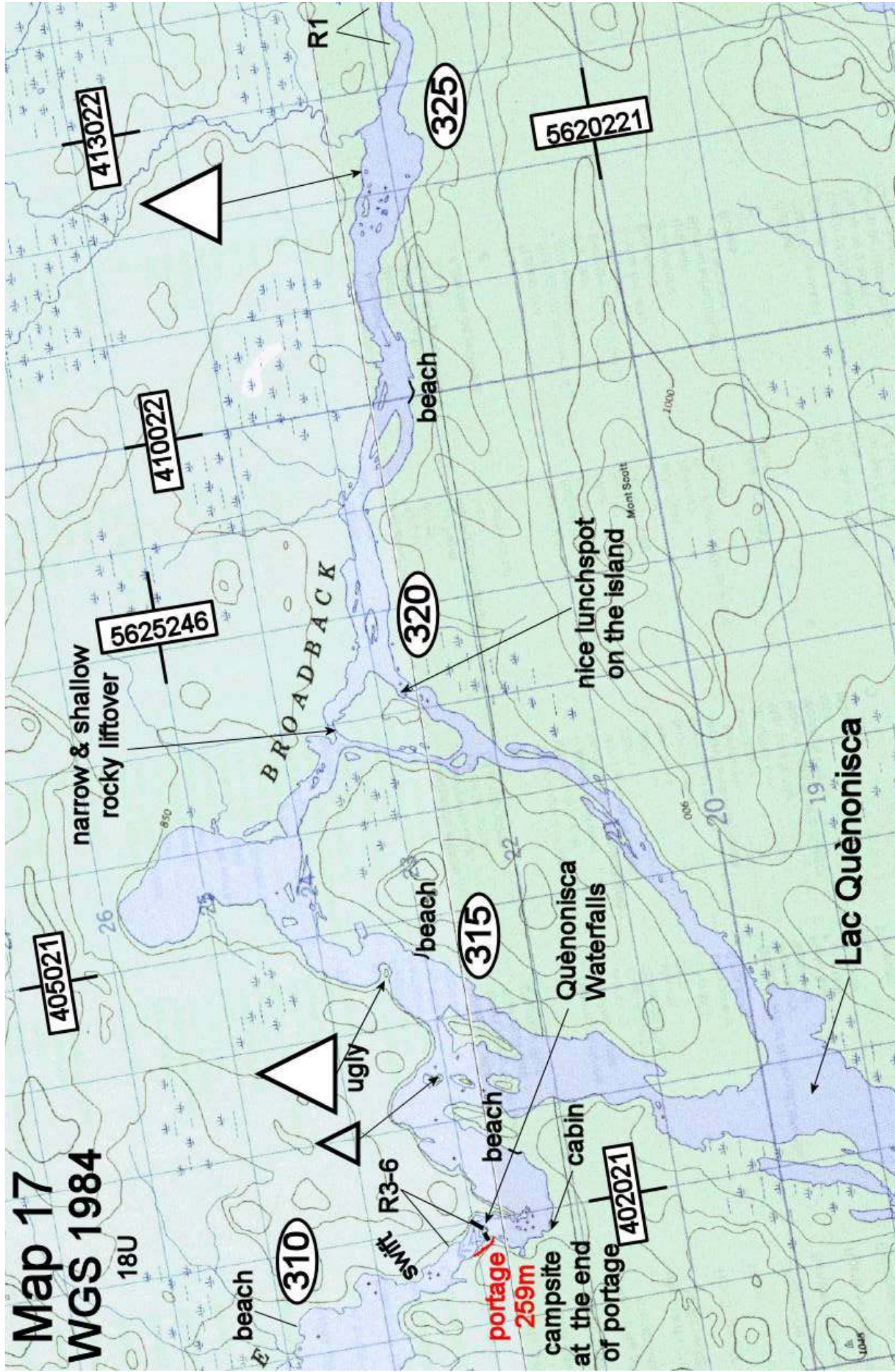
Rivière Nipukatasi

840±



Map 17 WGS 1984

18U



18U

7

GB

18U

**Jean Paradise's
new cabin
400455
5625575**

**Jean Paradise's
old cabin**

duck blind

duck blind

beaches

beach

many potential campsites

BACK

5625246

390021

300

R1

295

R1 305

R

duck blind

310

5625246

390021

AMANDRE

BACK

many potential campsites

5625246

390021

300

R1

295

R1 305

R

duck blind

310

duck blind

duck blind

beaches

beach

**Jean Paradise's
new cabin
400455
5625575**

**Jean Paradise's
old cabin**

5630246

swifts on many places

Map 18
WGS 1984

Map 19
WGS 1984

18U 390025

many potential campsites

R2

295

RIVIERE SALAMANDRE

290

5625225

385025

beach

cabin

5630225

R3-4 (line or portage on the right)

280

R1

378932

GC 5628028

285

1015

cabin

380025

portage 120 m

portage on the river left

Portage du Corbeau

18U 390025

many potential campsites

R2

R3-4(line or portage on the right)

280

R1

portage
on the
river left

378932
5628028

285

cabin

385025

380025

18U

230

371514
5645986

369176
5646217

260

280

240

Fishing lodge

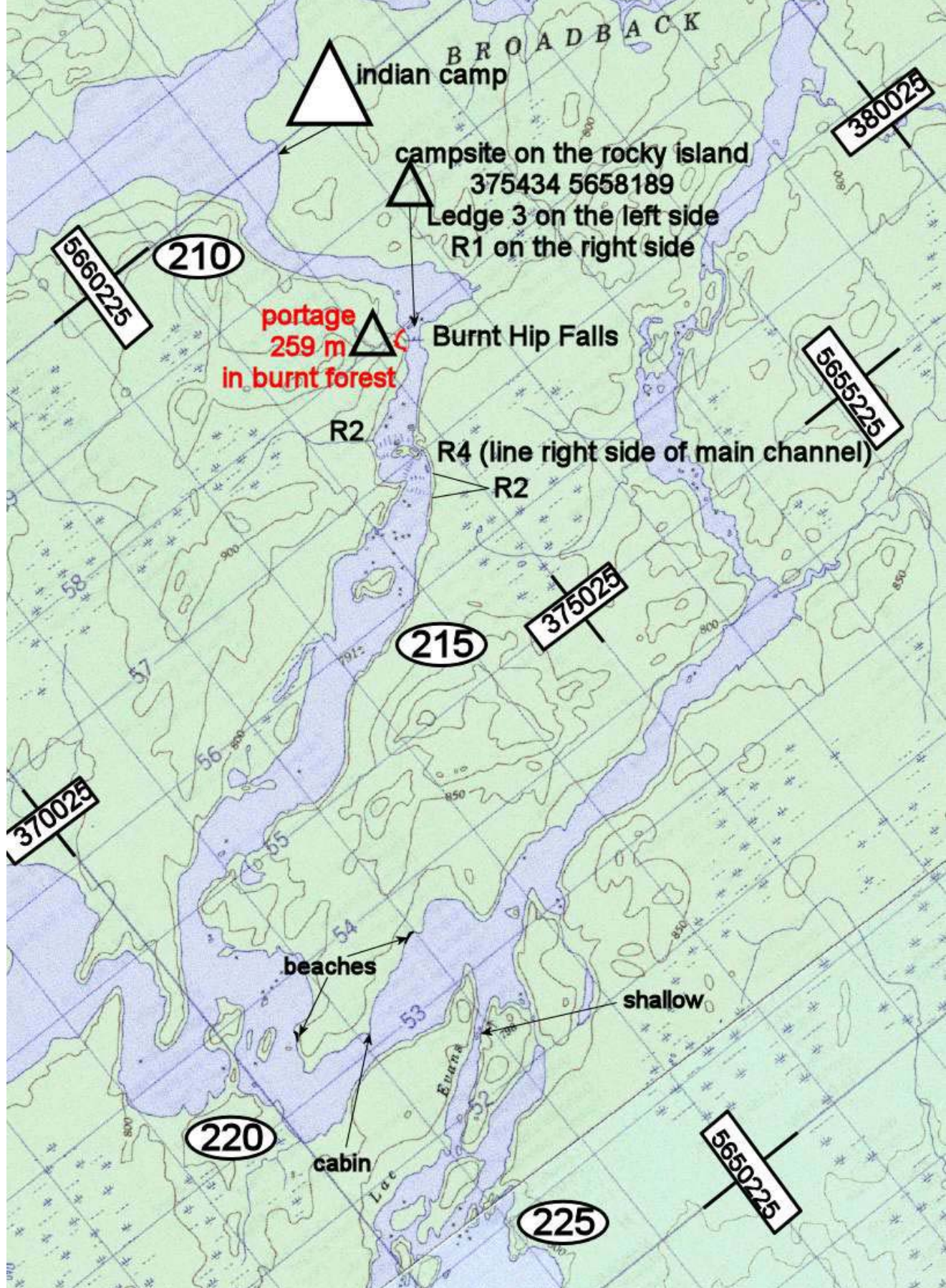
250

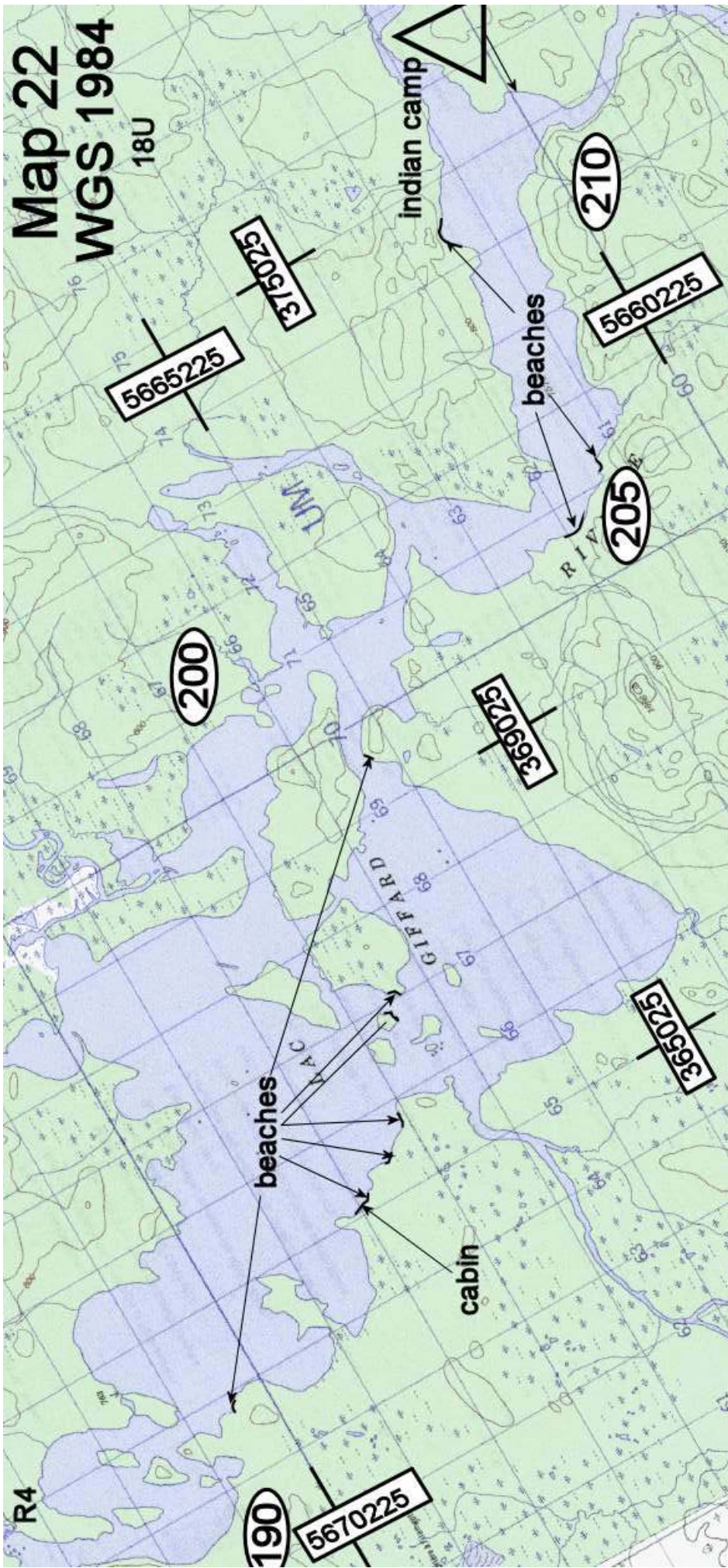
5630225

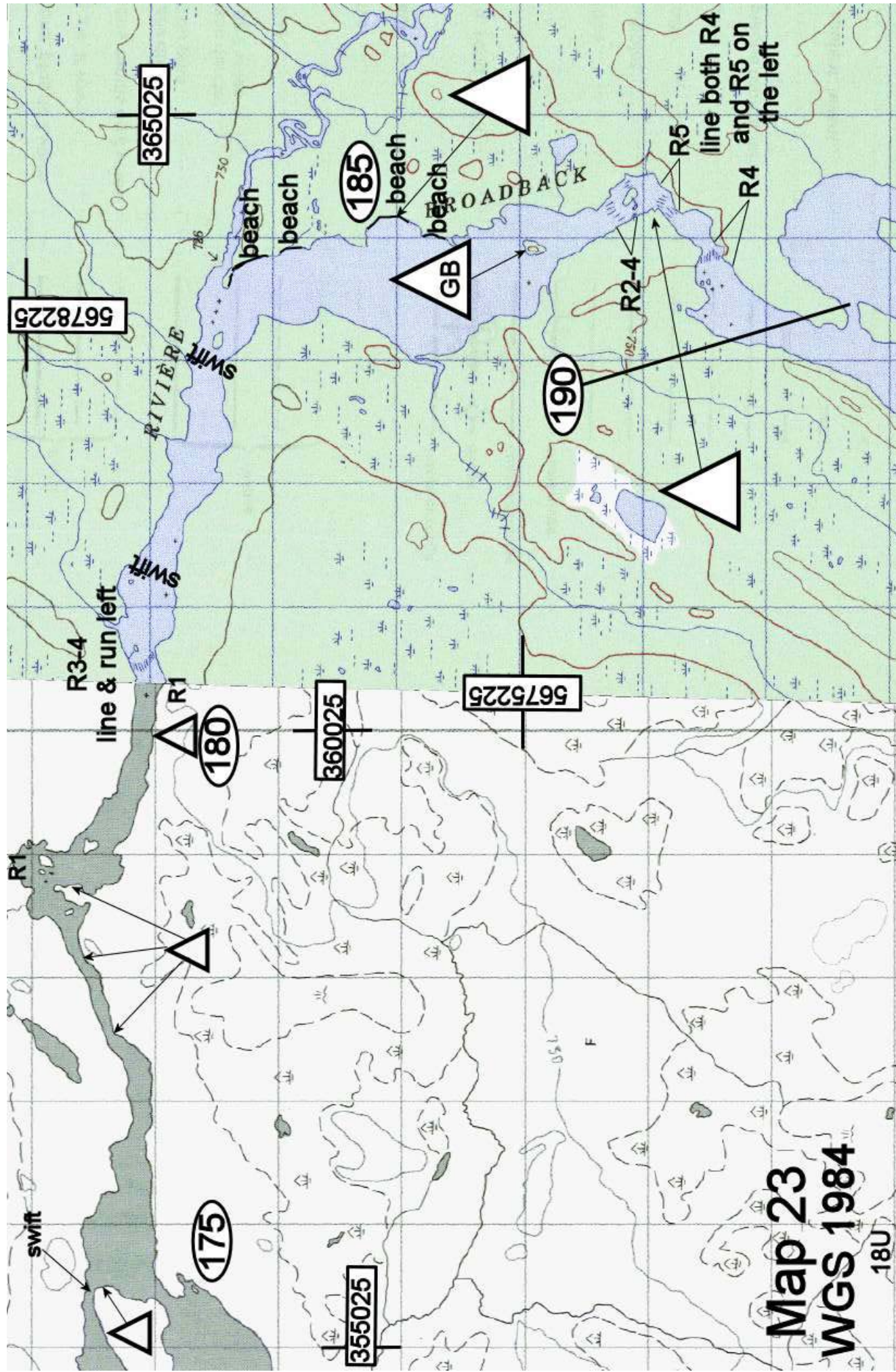
5620225

Map 21 WGS 1984

18U







Map 24
WGS 1984

18U

345025

5680225

350025

355025

5675225

170

175

165

beaches

BROADBACK

bach

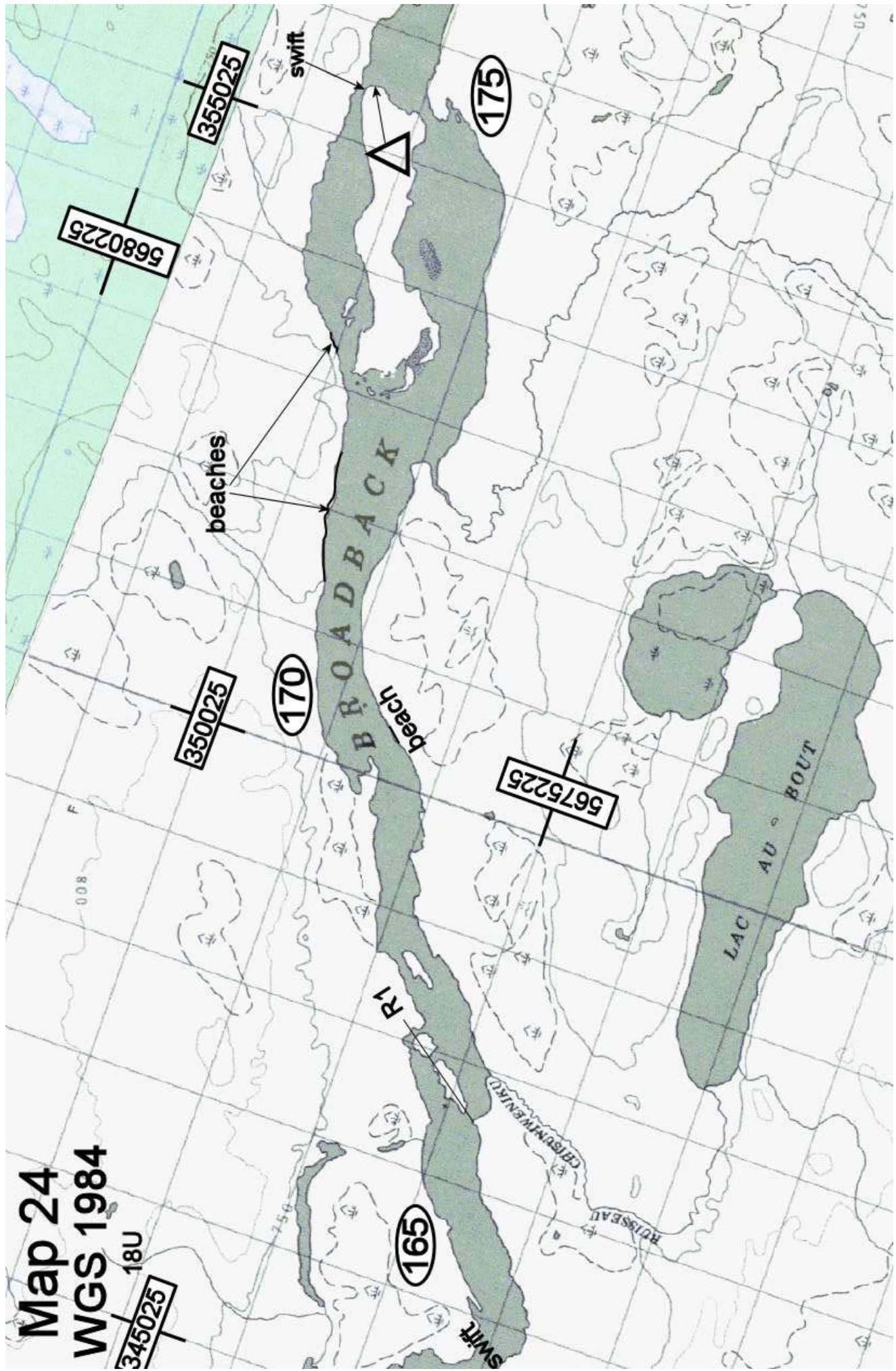
swift

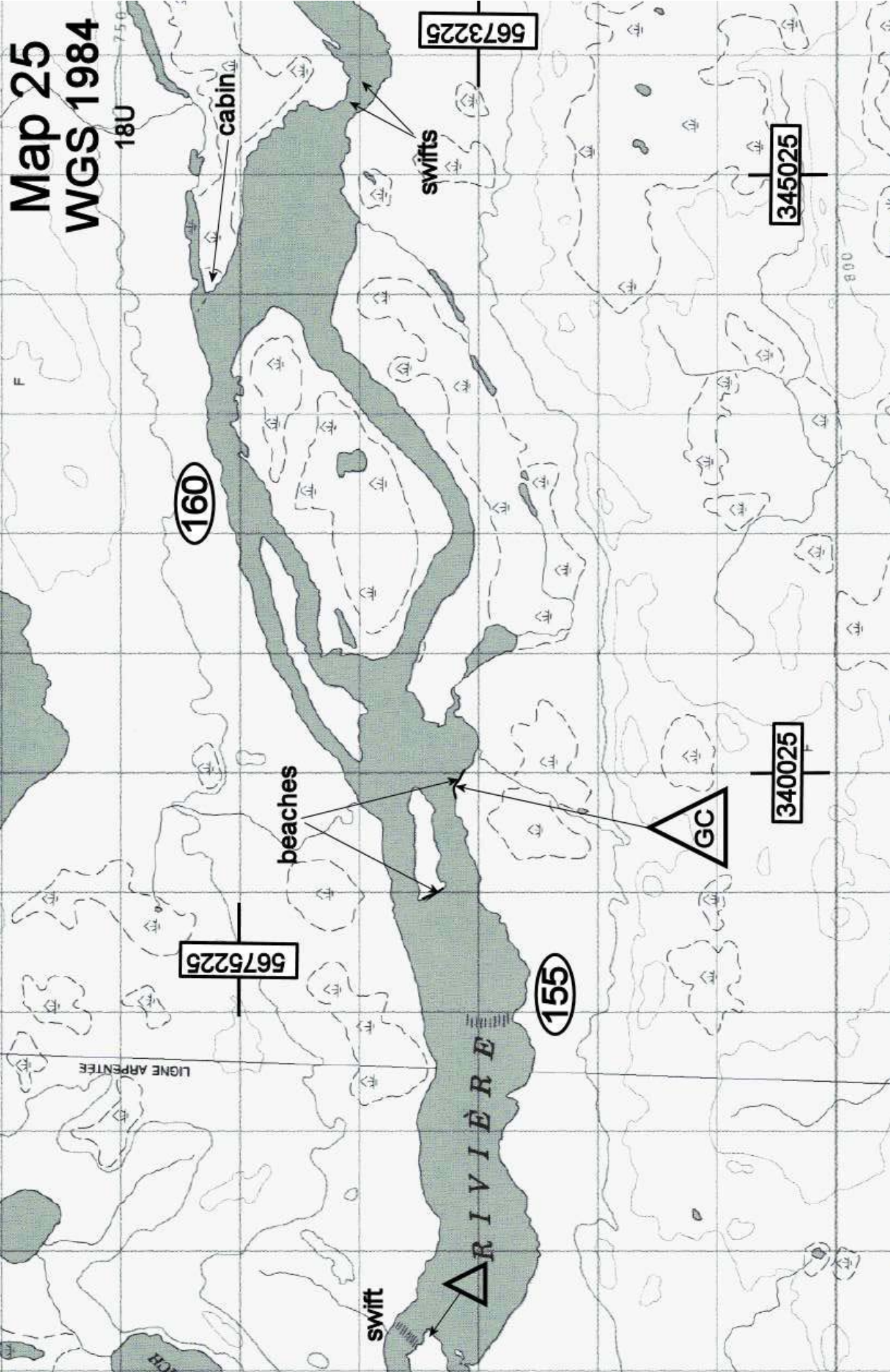
R1

SWIFT

LAC AU BOUT

ROISSEAU
GRISWOLD





Map 26 WGS 1984

18U

Lawrence's
cabin

325025

portage 500m

R2

R2

5673225

150

R3-4

R2

145

R2

140

R4

PONT DE LA
BROADBACK

R1

R2

5671225

R2

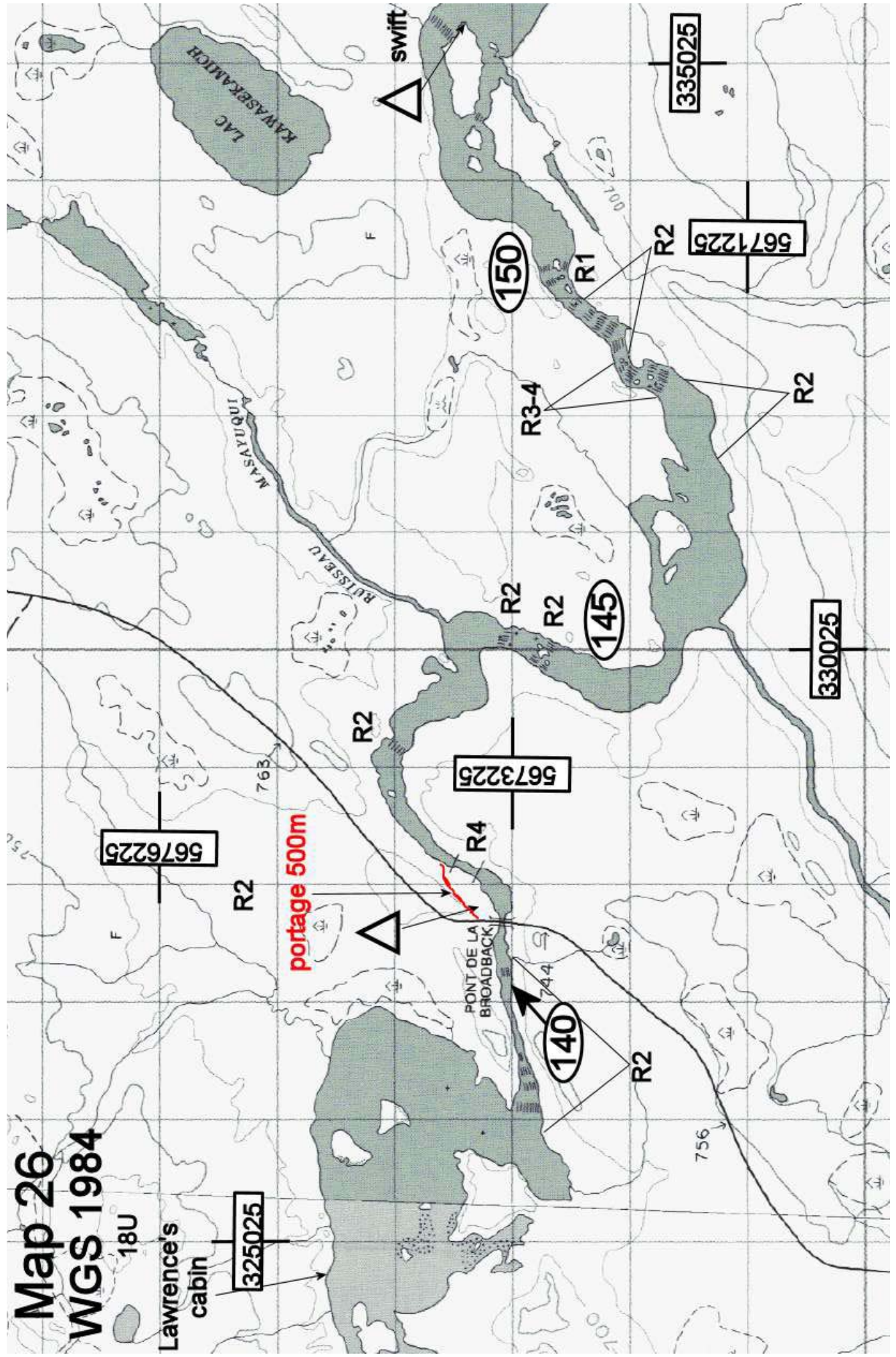
330025

335025

swift

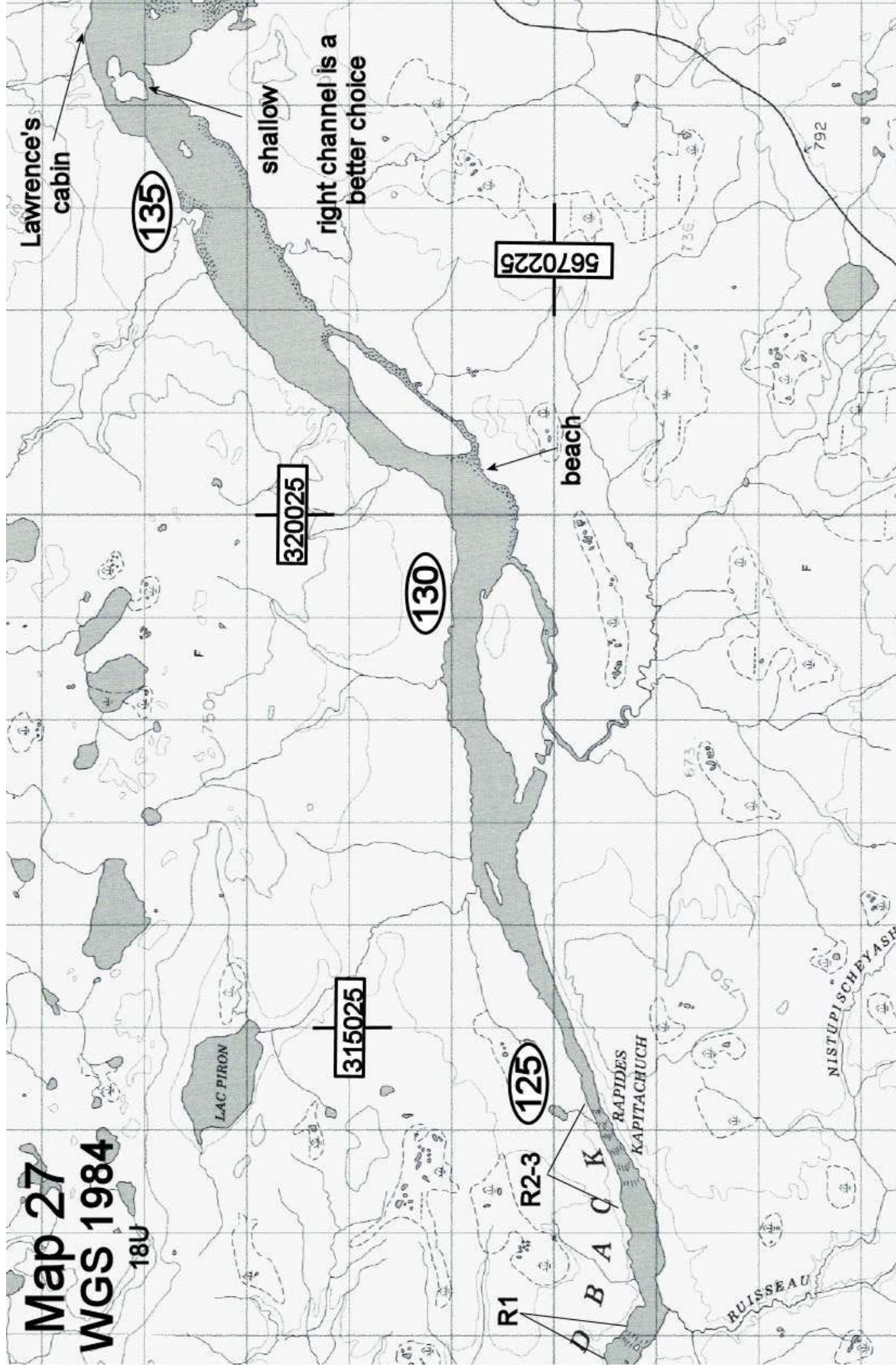
LAC
KAWASEKAMICH

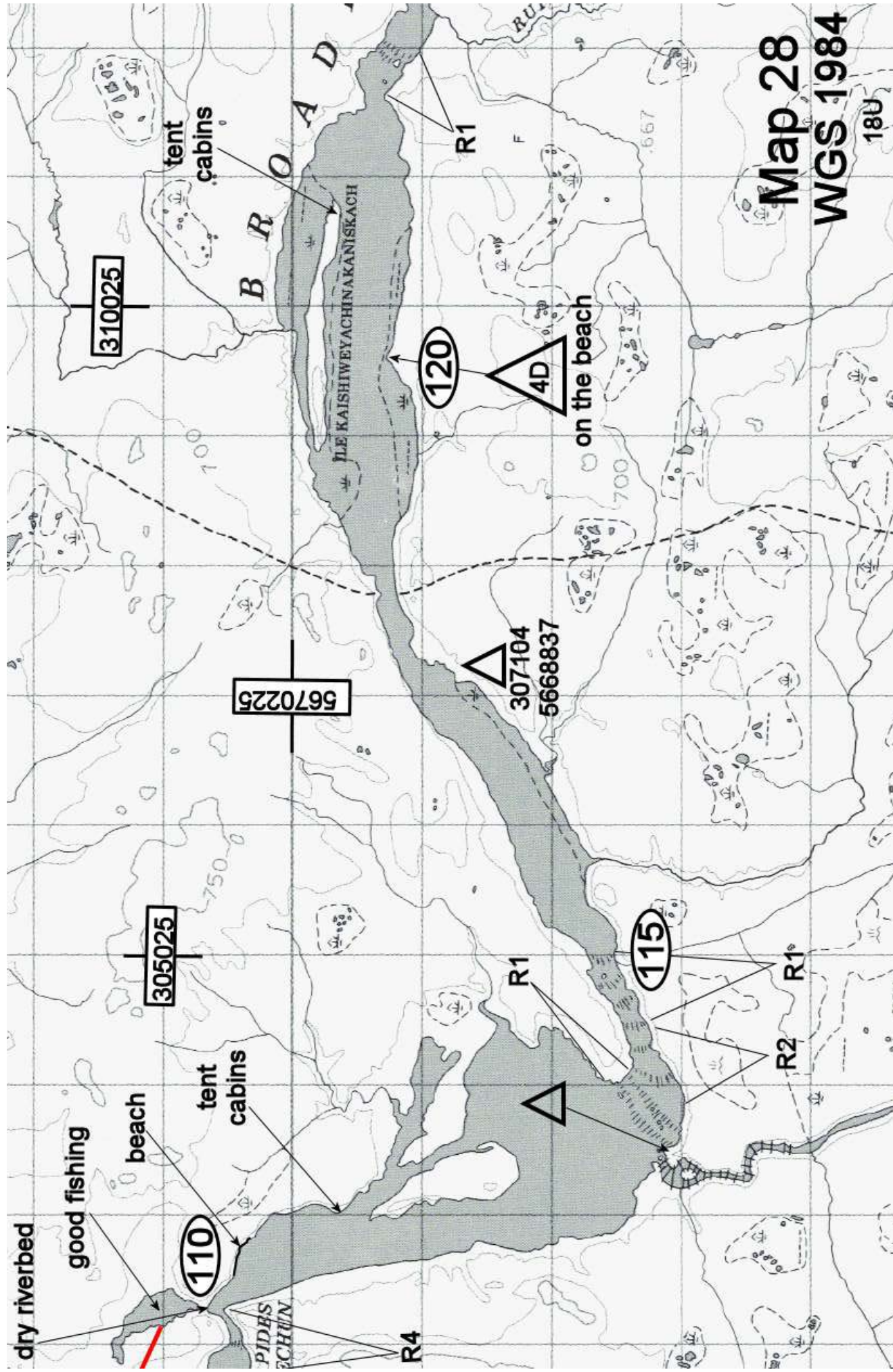
MASATOU
RUISSEAU



Map 27
WGS 1984

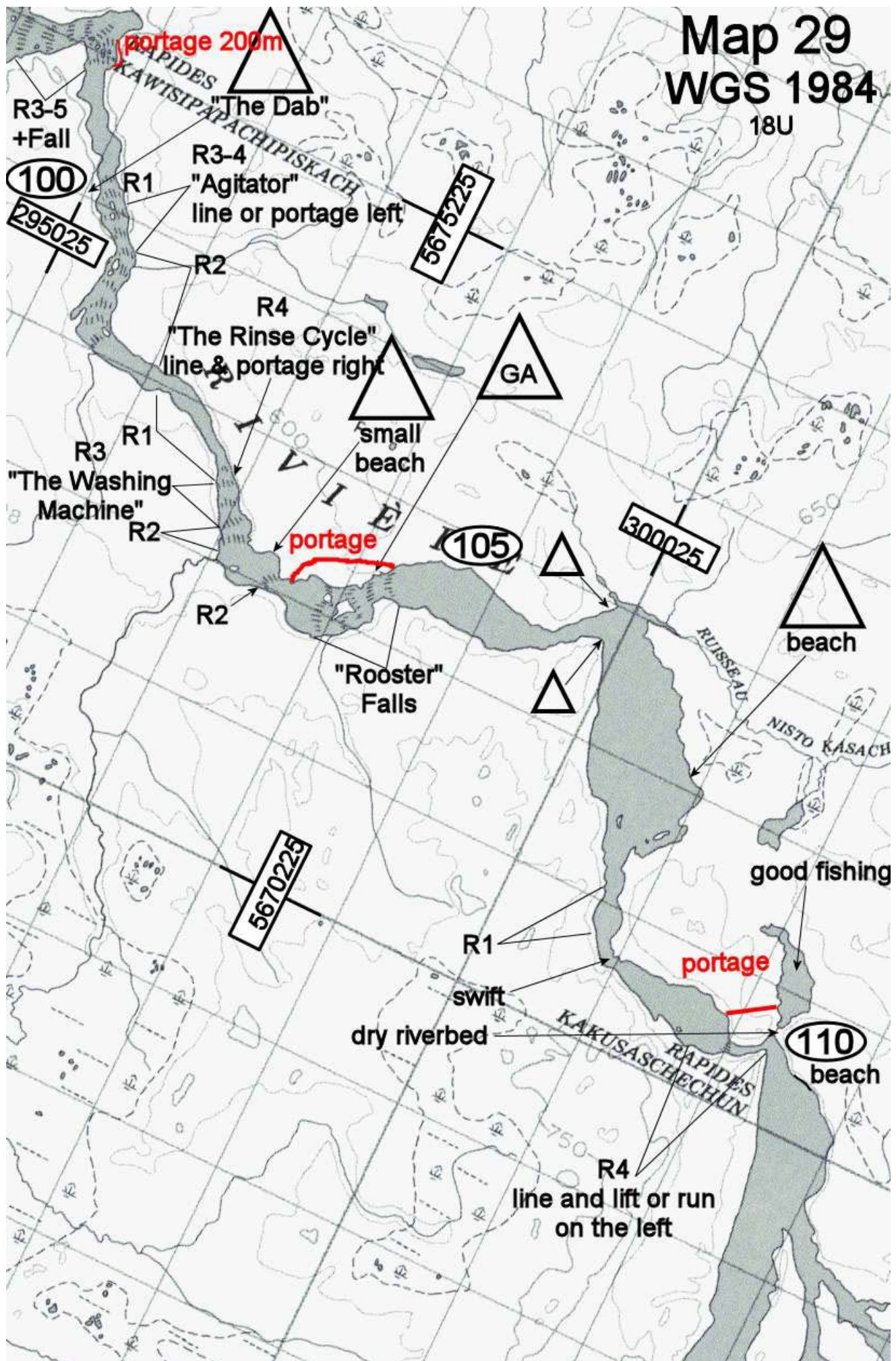
18U



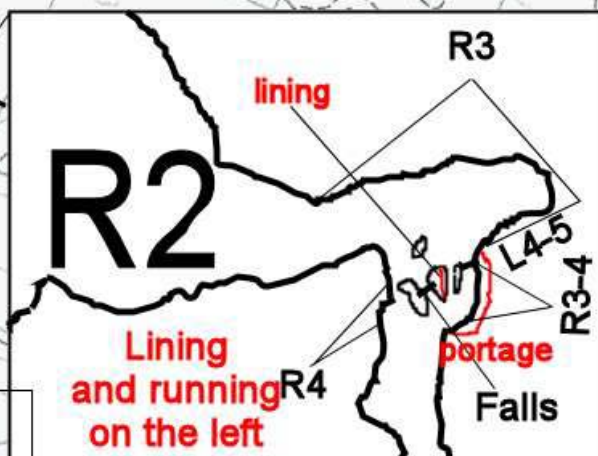
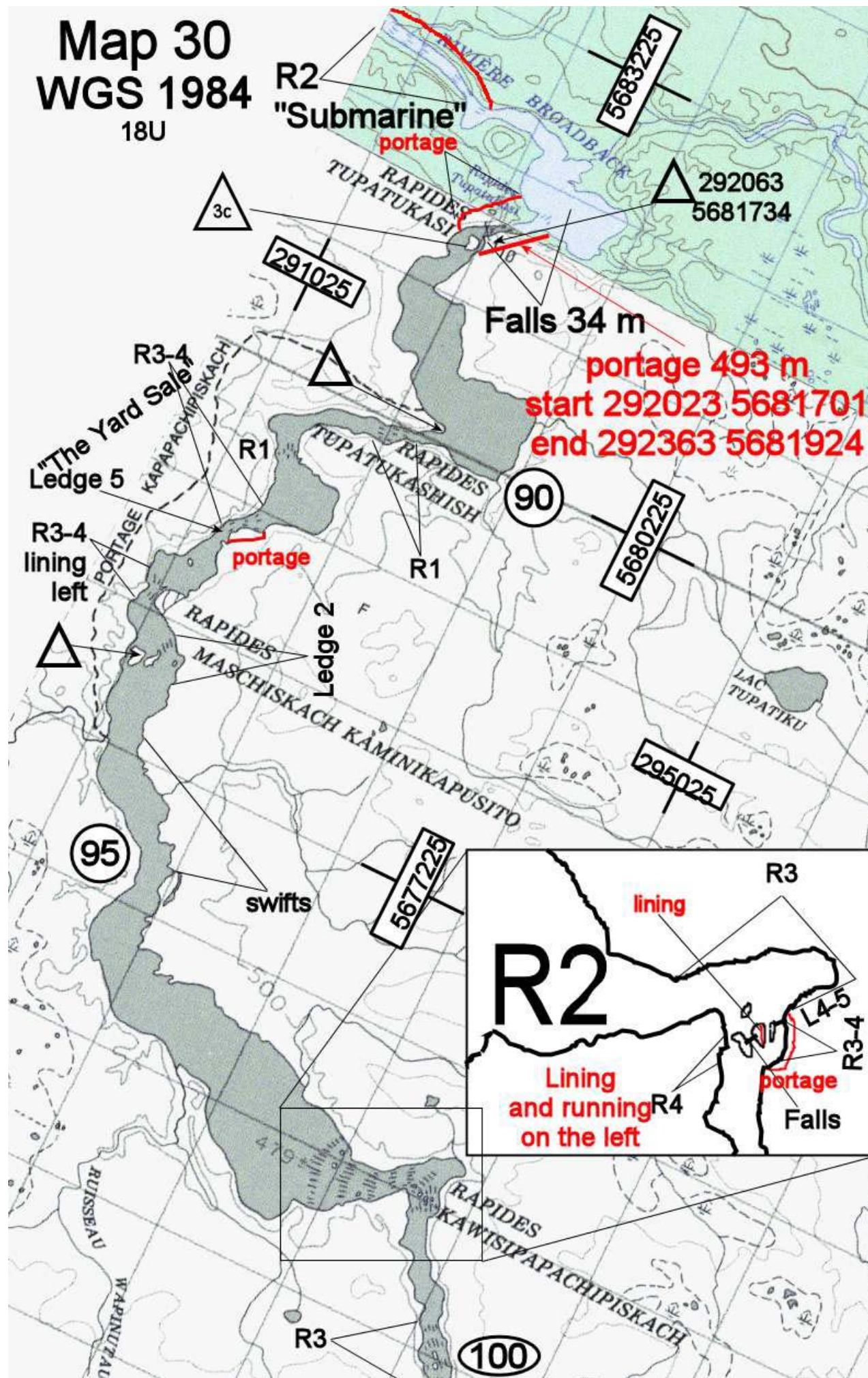


Map 29 WGS 1984

18U



Map 30
WGS 1984
18U



Map 31
WGS 1984

17U

700000

cabins

5685225

80

705000

75

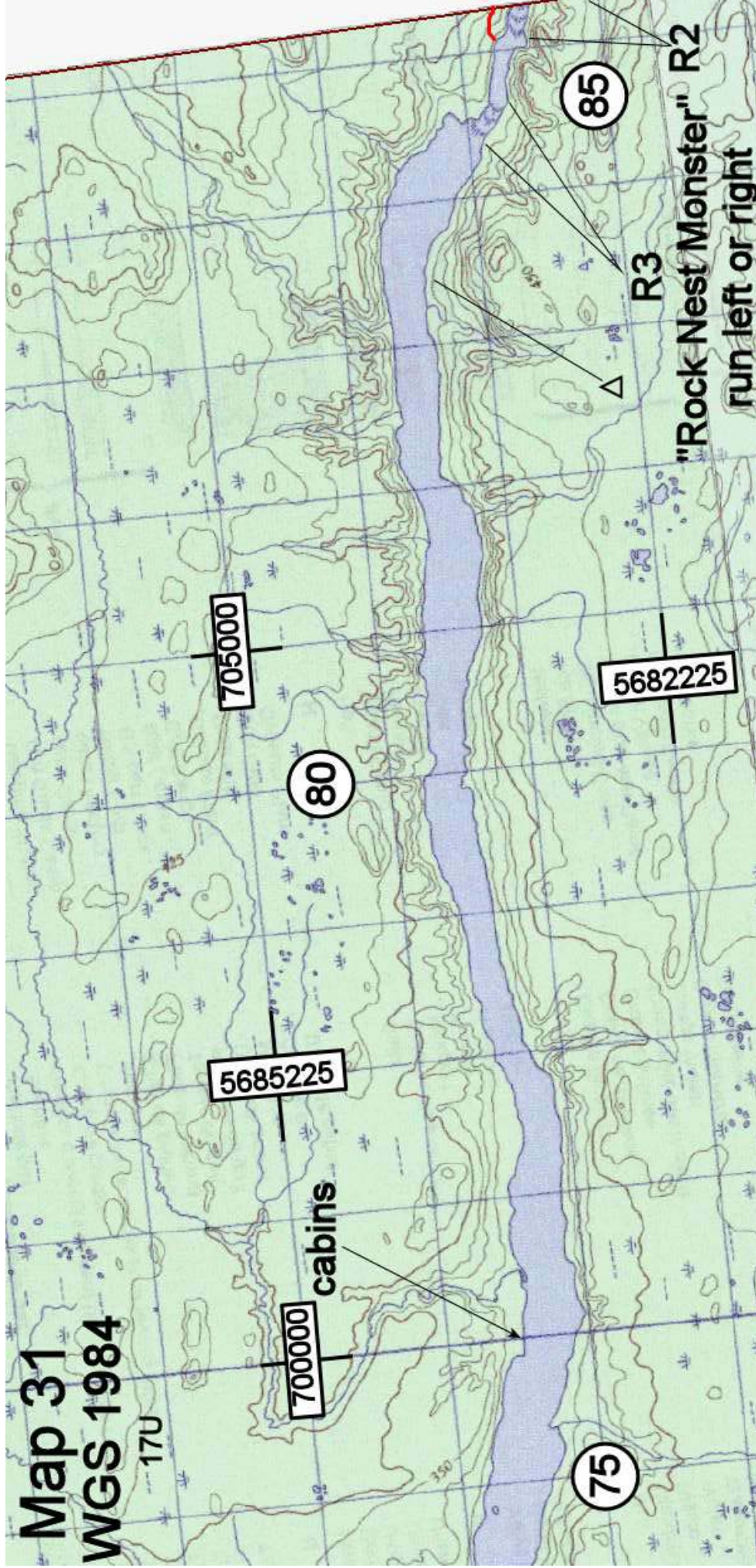
85

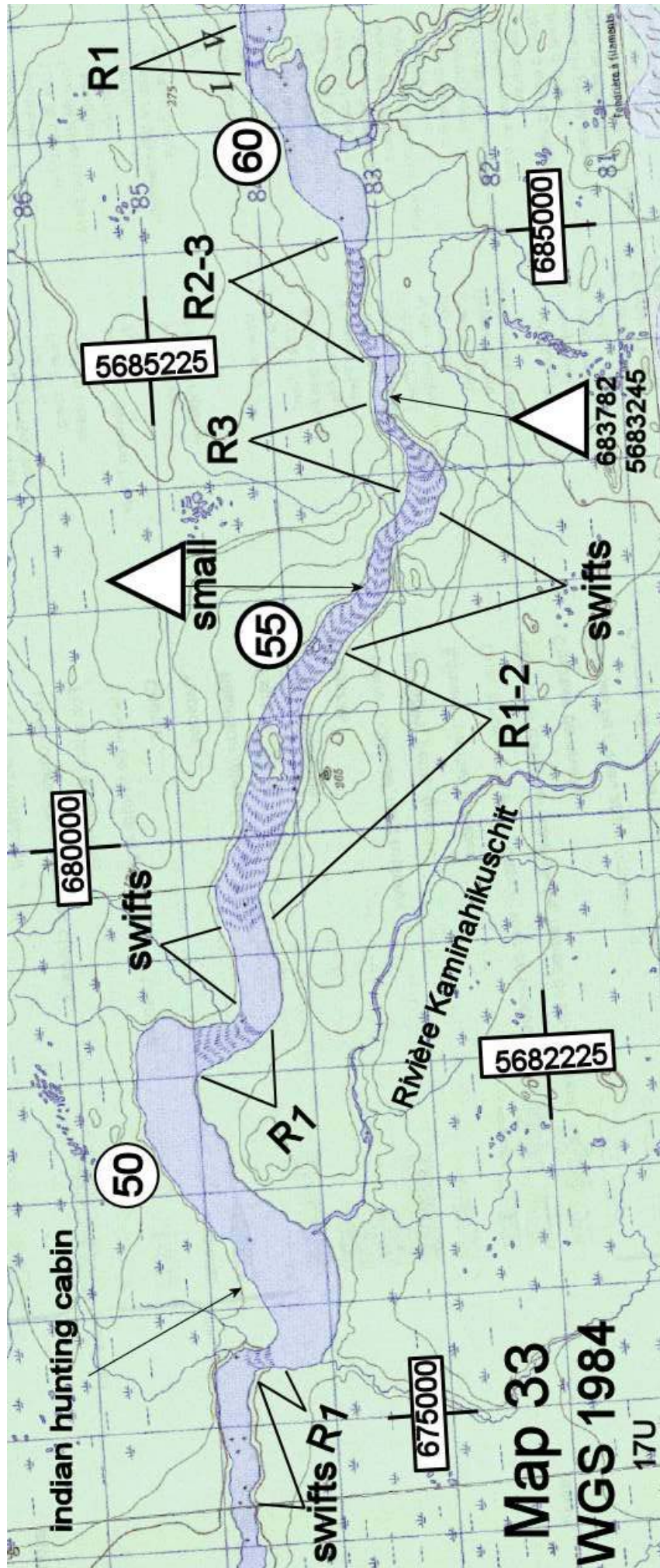
R3

"Rock Nest Monster" R2

run left or right

5682225





Map 34
WGS 1984

