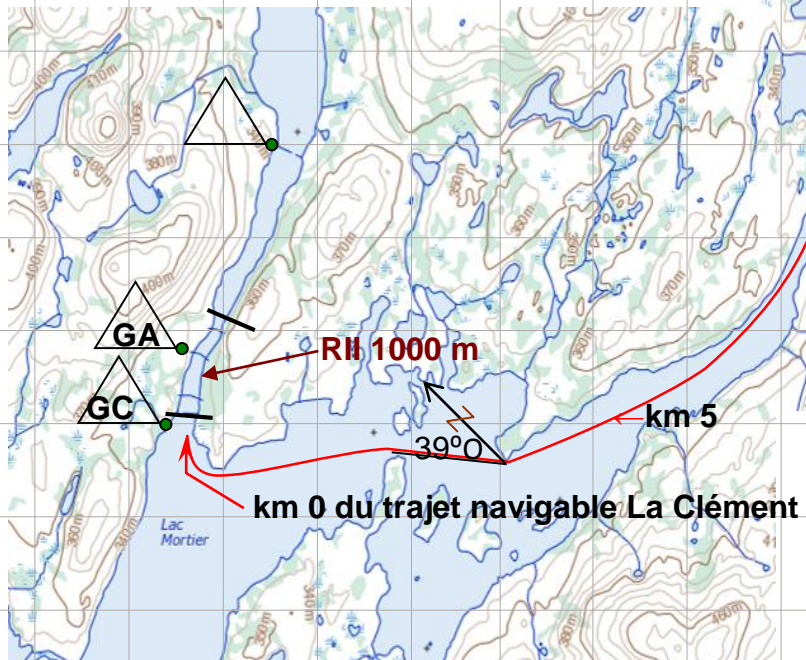
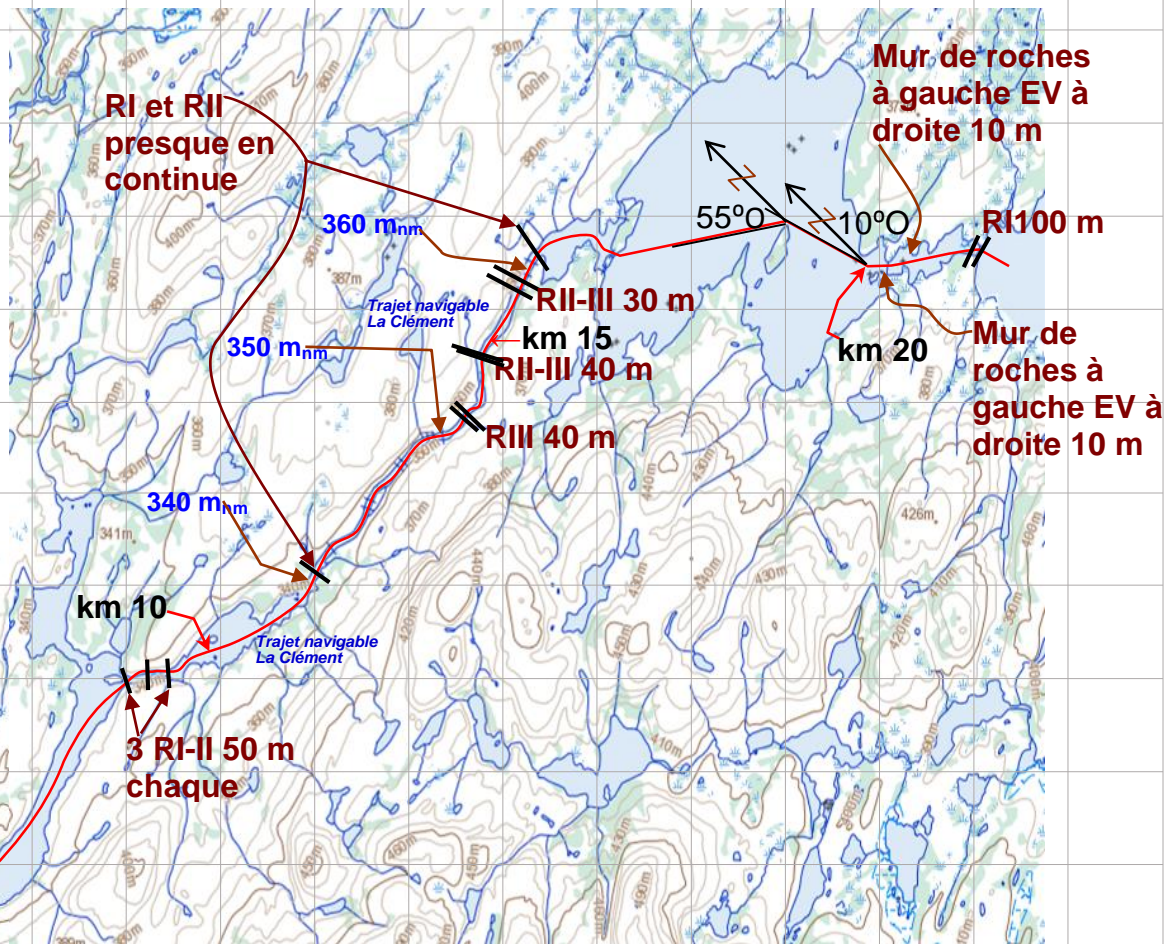
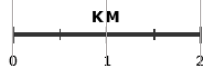
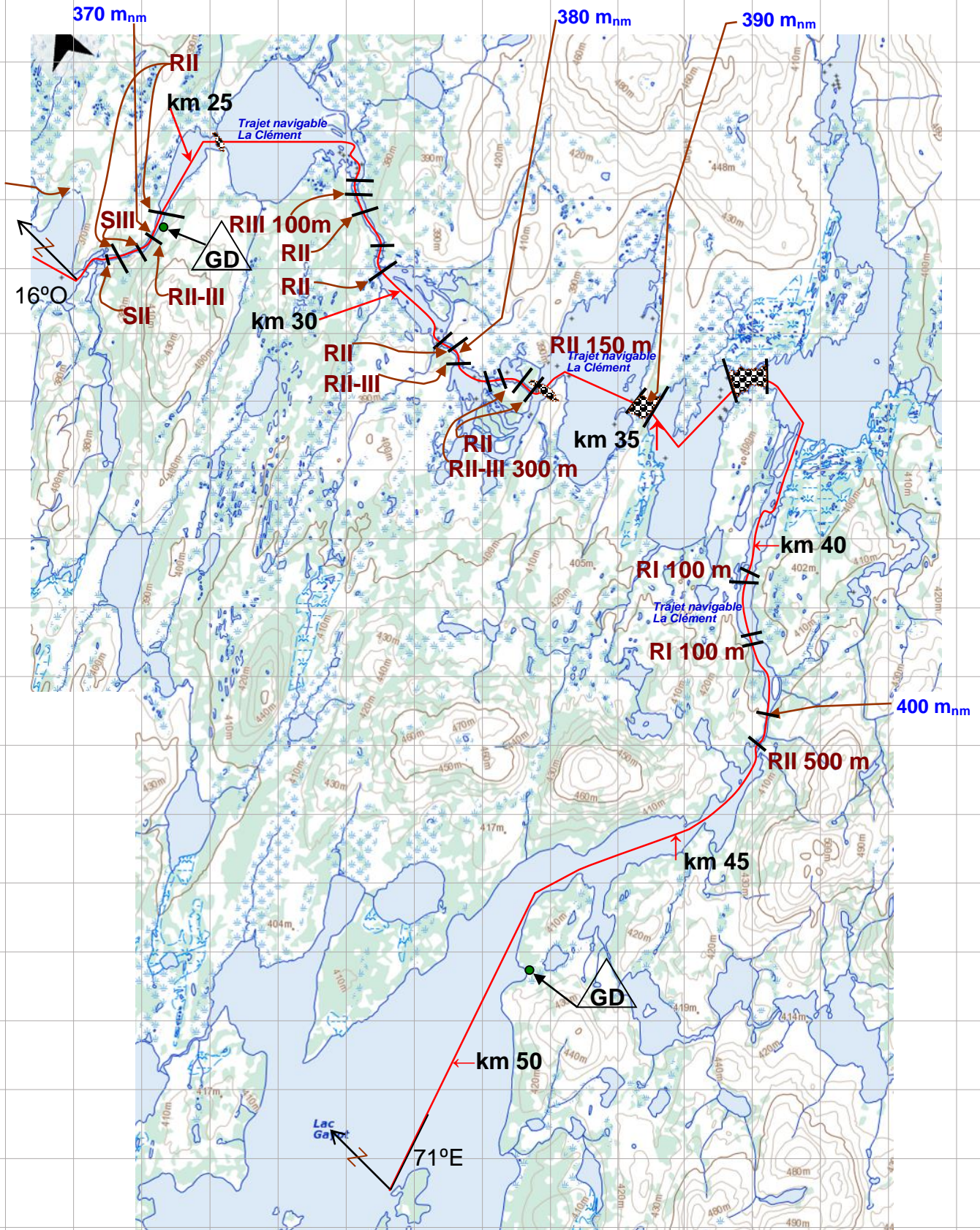
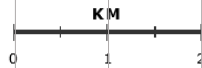
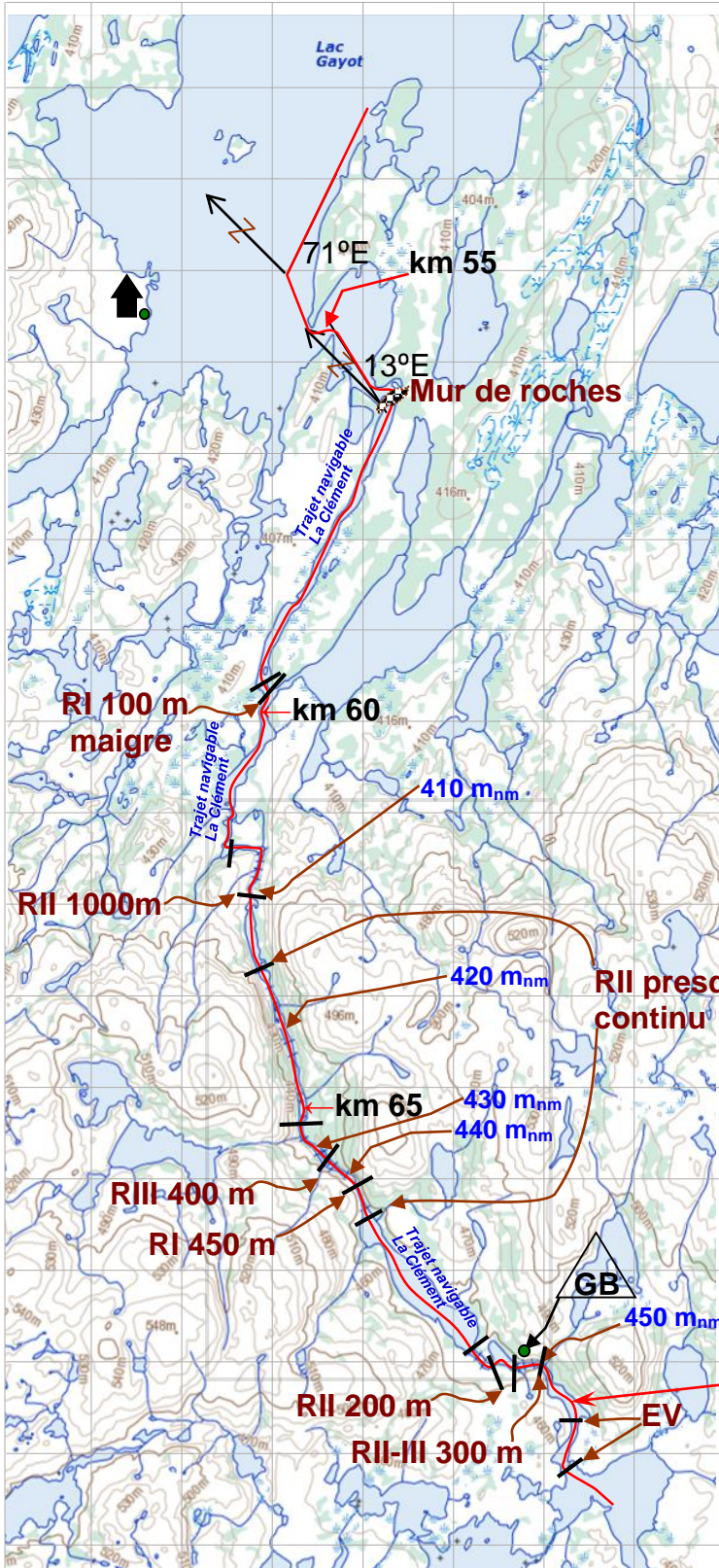


1

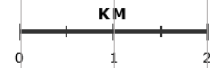


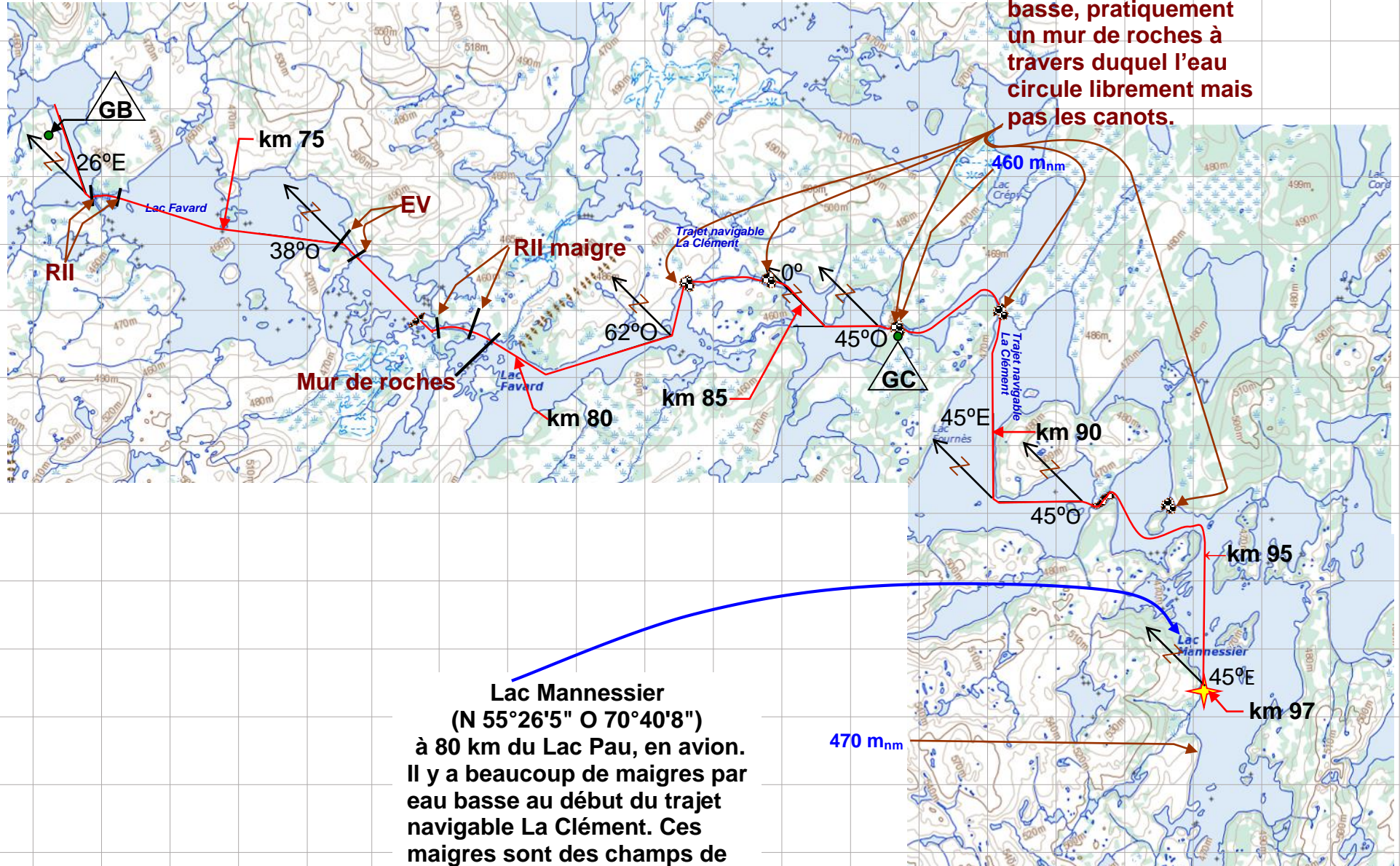
2





3





Lac Mannessier
(N 55°26'5" O 70°40'8")
à 80 km du Lac Pau, en avion.
Il y a beaucoup de maigres par
eau basse au début du trajet
navigable La Clément. Ces
maigres sont des champs de
roches représentés par :