

French River, Ontario, Canada

Overview

The French River runs in Ontario, from Lake Nipissing, near North Bay, to the Georgian Bay of Lake Huron. This river, combined with the Mattawa via one of the worst portages known as La Vase, makes a route across two major watersheds, and has been used by the natives, the Jesuits, the coureur des bois, and the Voyageur. Nowadays, it is still paddled, for recreational purposes however.

Topographic Maps (from upstream to downstream)

1 : 50000 31L/03 Powassan
1 : 50000 31L/04 Nipissing
1 : 50000 41I/01 Noelville
1 : 50000 41H/16 Noganosh Lake
1 : 50000 41I/02 Delamere
1 : 50000 41H/15 Key Harbor

Credits and Distribution

Survey

Louis Lessard, Jennifer Kaufman

EXNS (www.exns.org)

July 2004

Mapwork/Text

Charles Leduc, March 2005.

Base Maps

Copyright © Her Majesty the Queen in Right of Canada,
Department of Natural Resources. All rights reserved.

Distribution

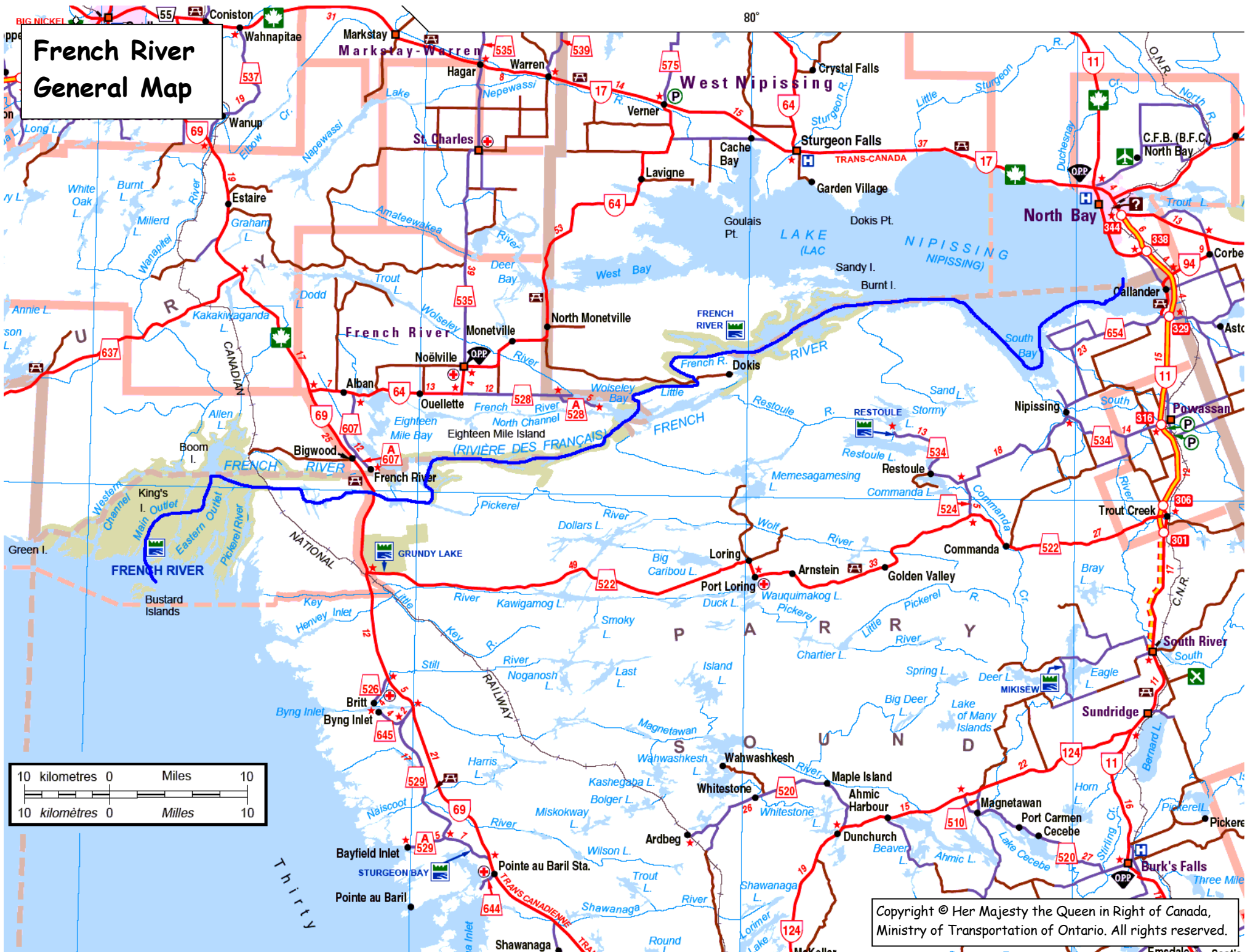
Authorized, provided the content remains unchanged and the
distribution free of charge.

Available from www.cartespleinair.org.

Disclaimer

This document has been produced on a volunteer basis by paddlers who do not claim to have infallible judgment. The authors assume no responsibility for any accident, damage or other prejudice that may result from the use of this document. Omissions or errors are always possible, and we would be grateful should you bring them to our attention.

French River General Map

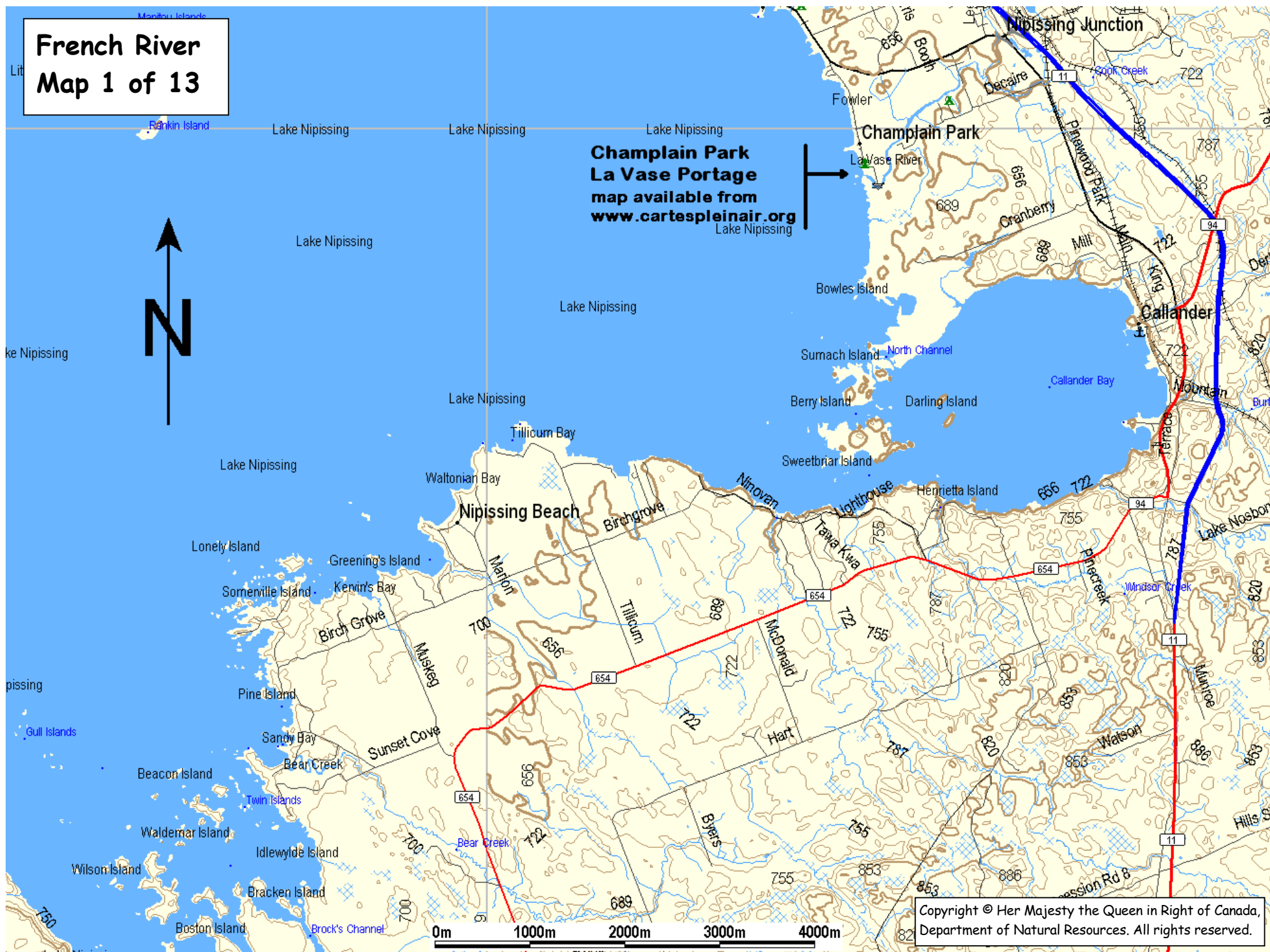


Copyright © Her Majesty the Queen in Right of Canada,
Ministry of Transportation of Ontario. All rights reserved.

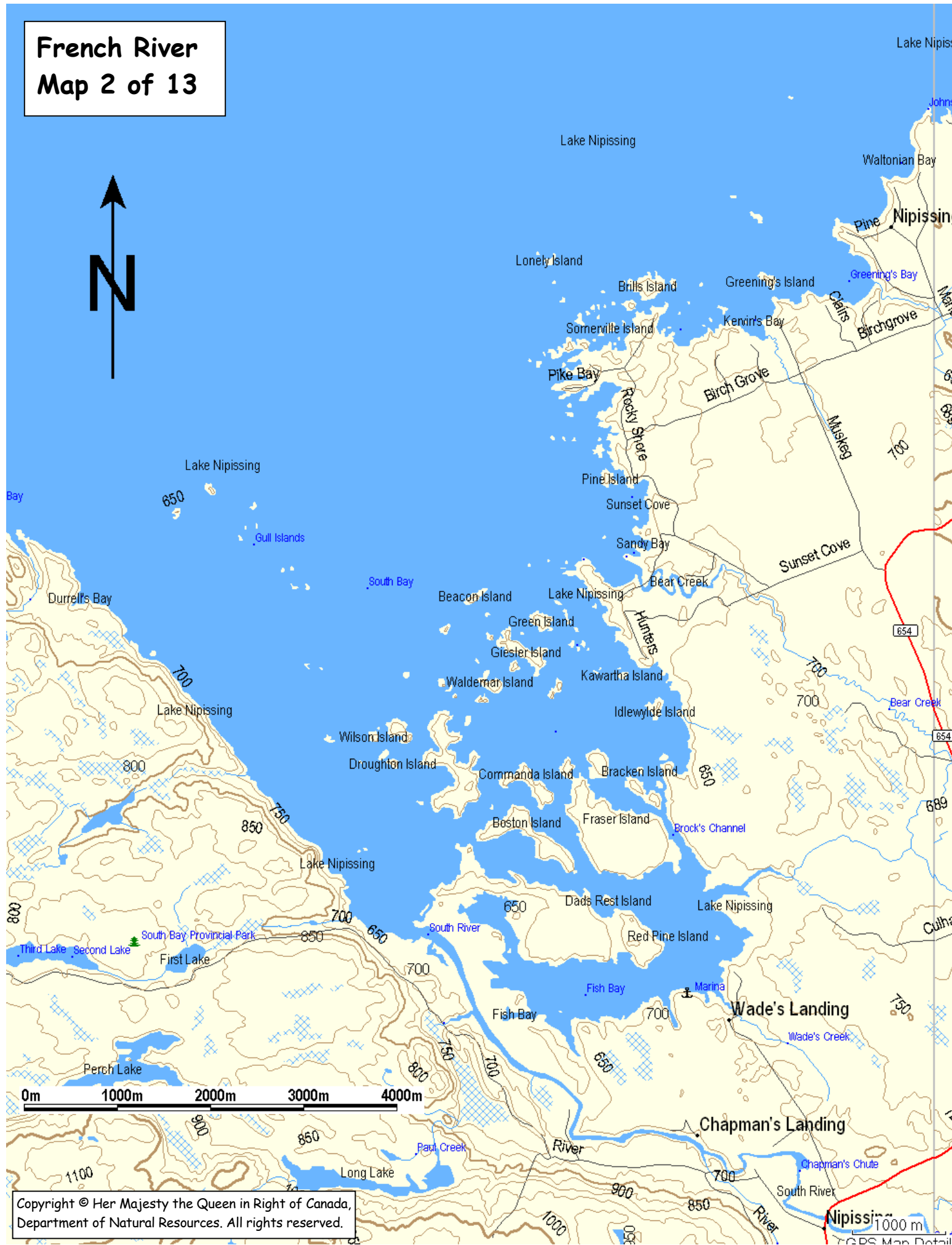
French River Map 1 of 13



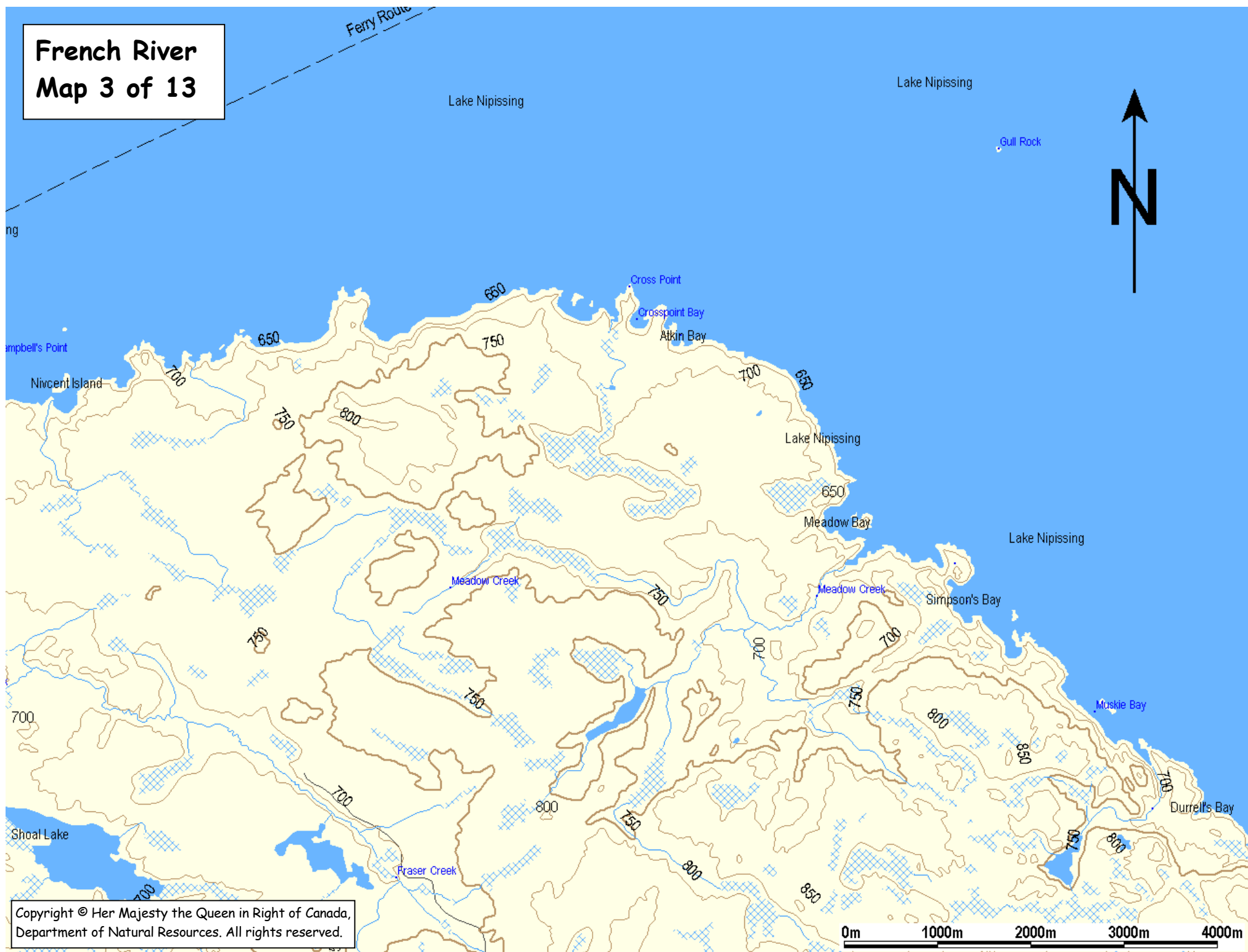
**Champlain Park
La Vase Portage**
map available from
www.cartespleinair.org



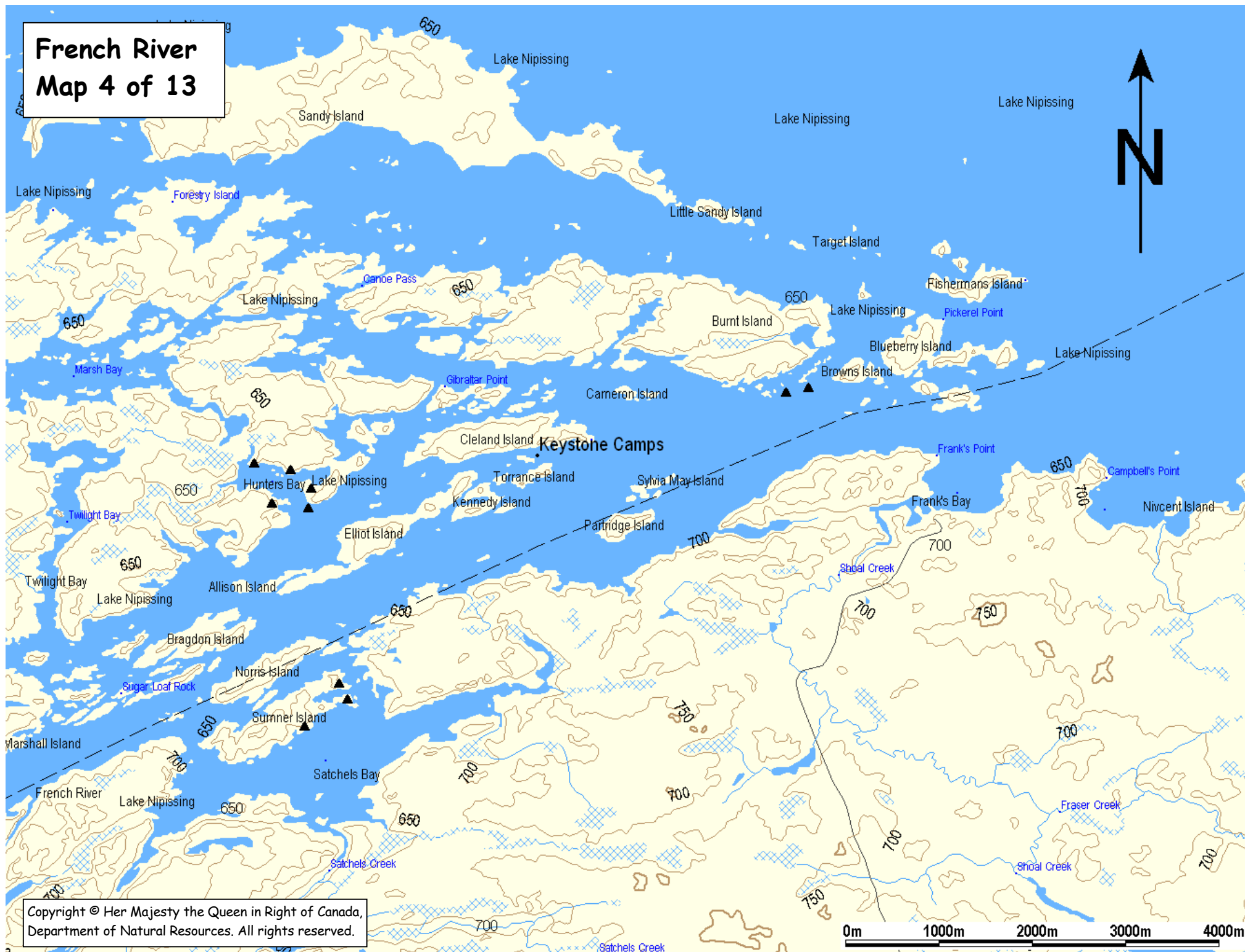
French River Map 2 of 13



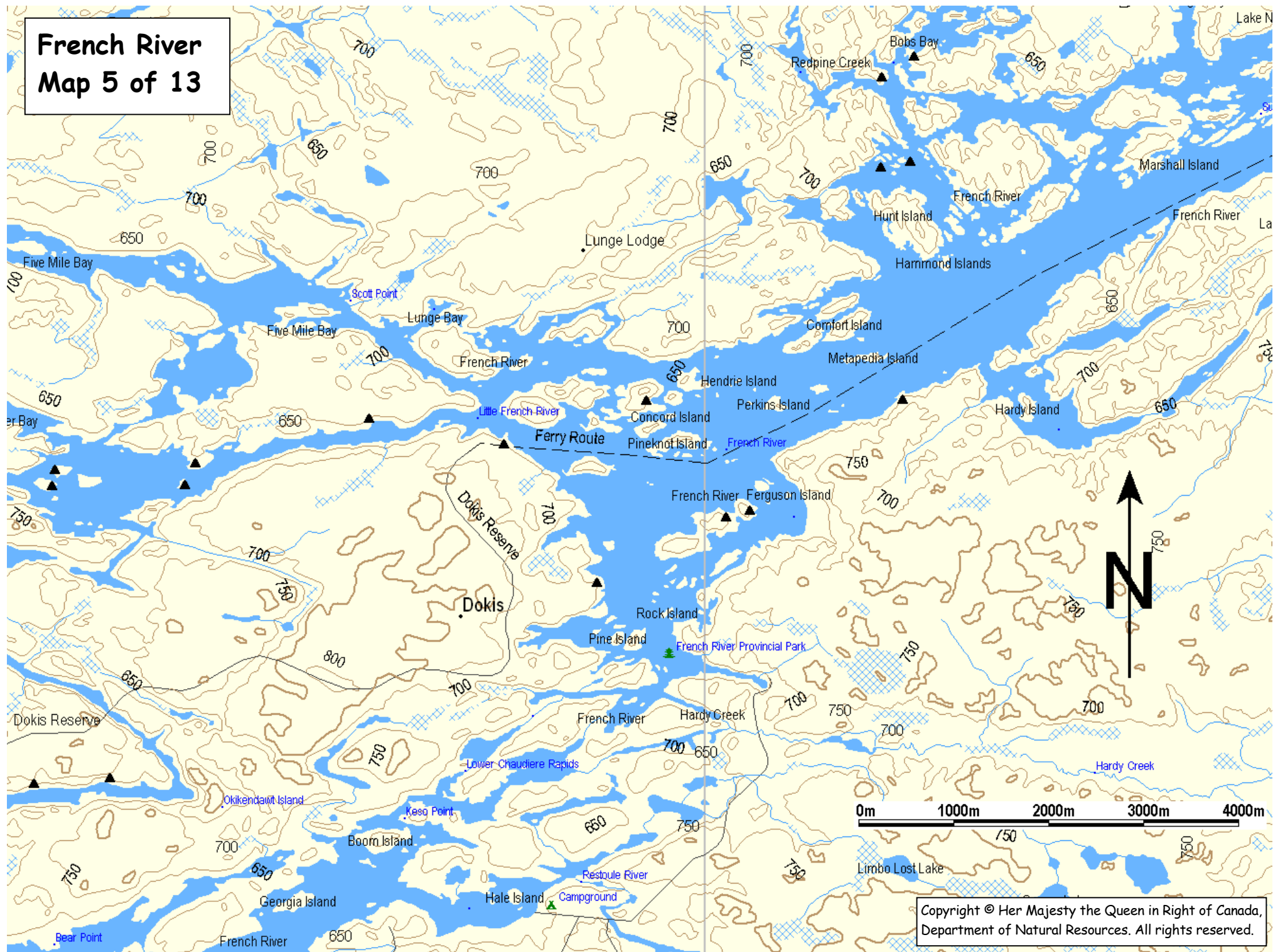
French River Map 3 of 13



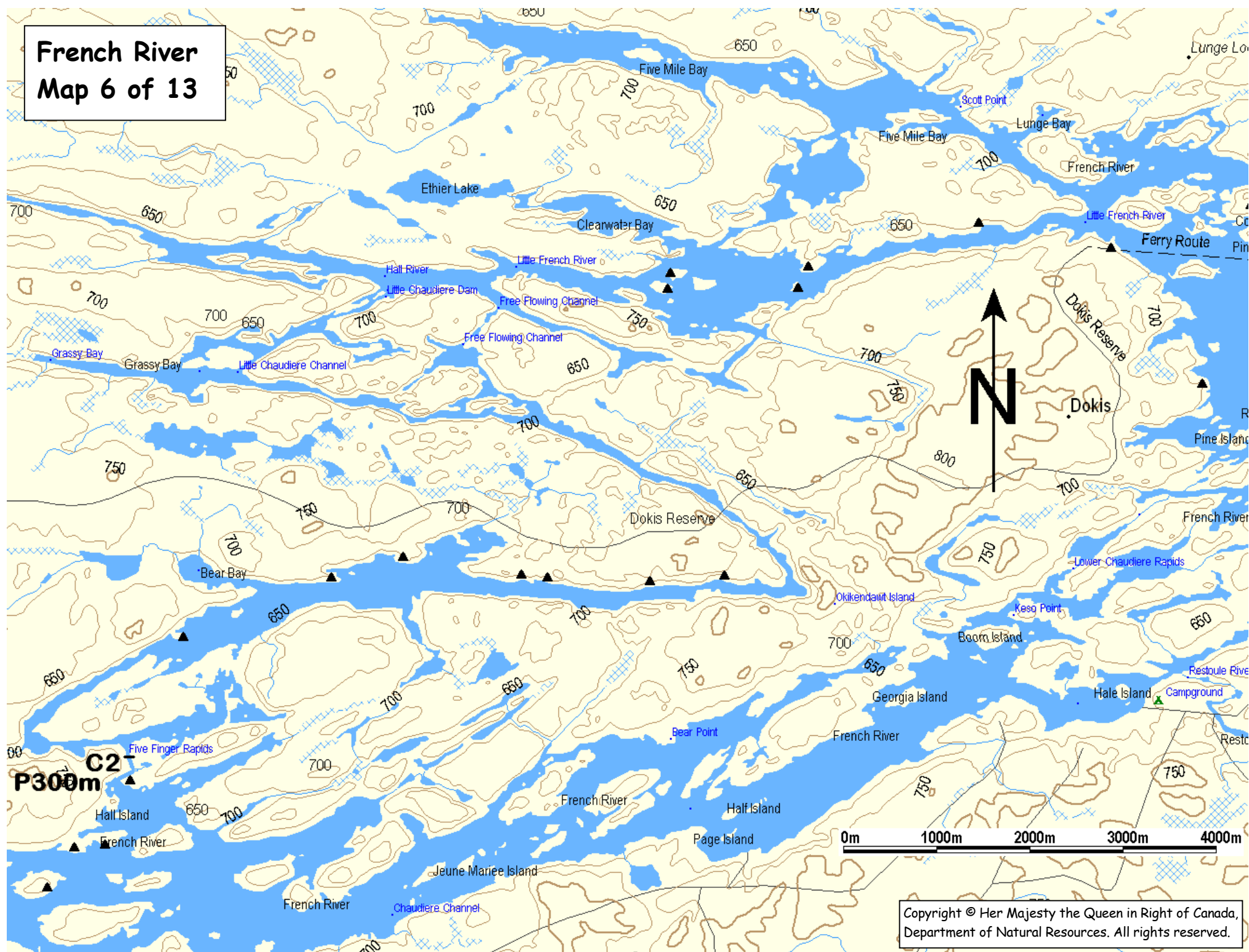
French River Map 4 of 13



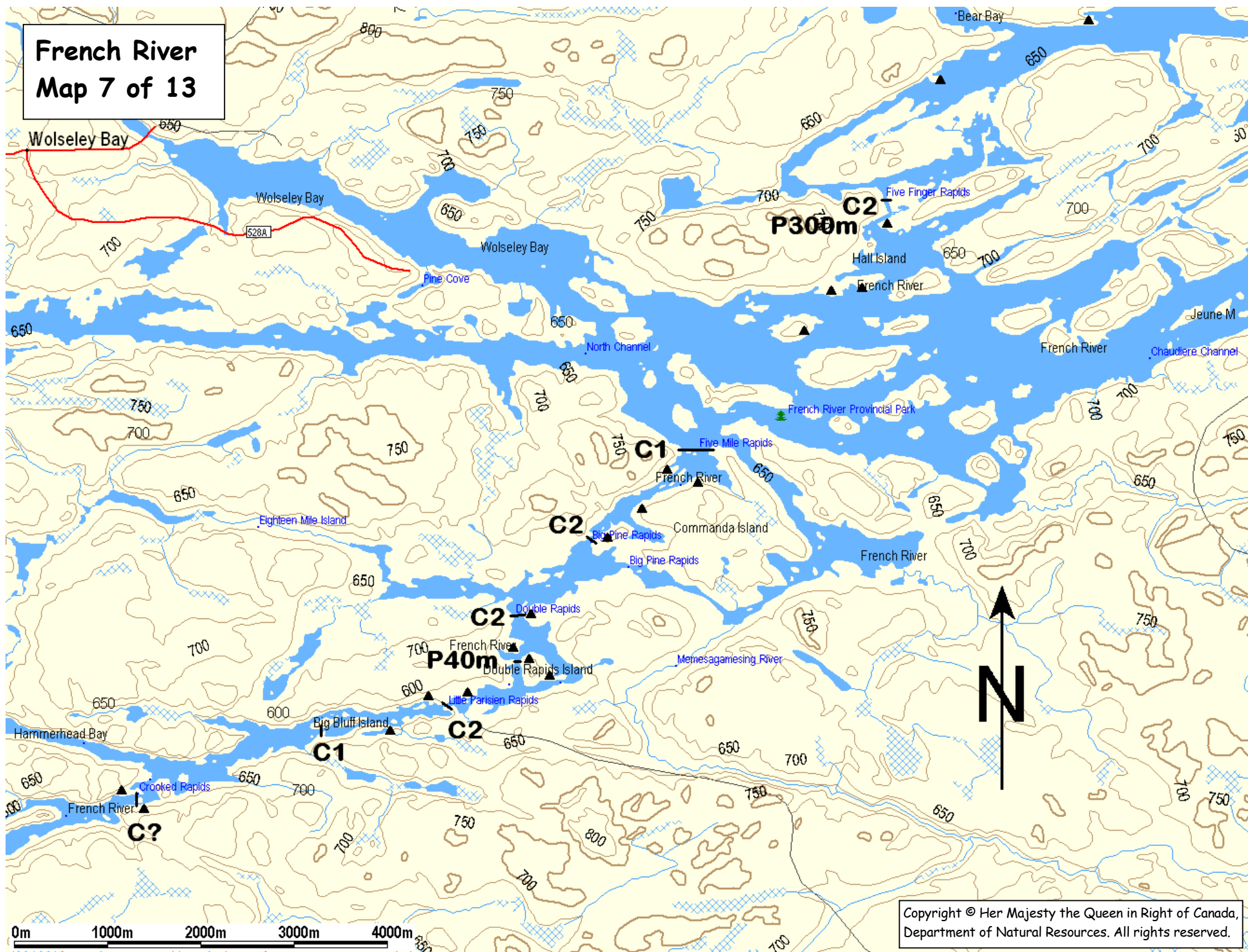
French River Map 5 of 13



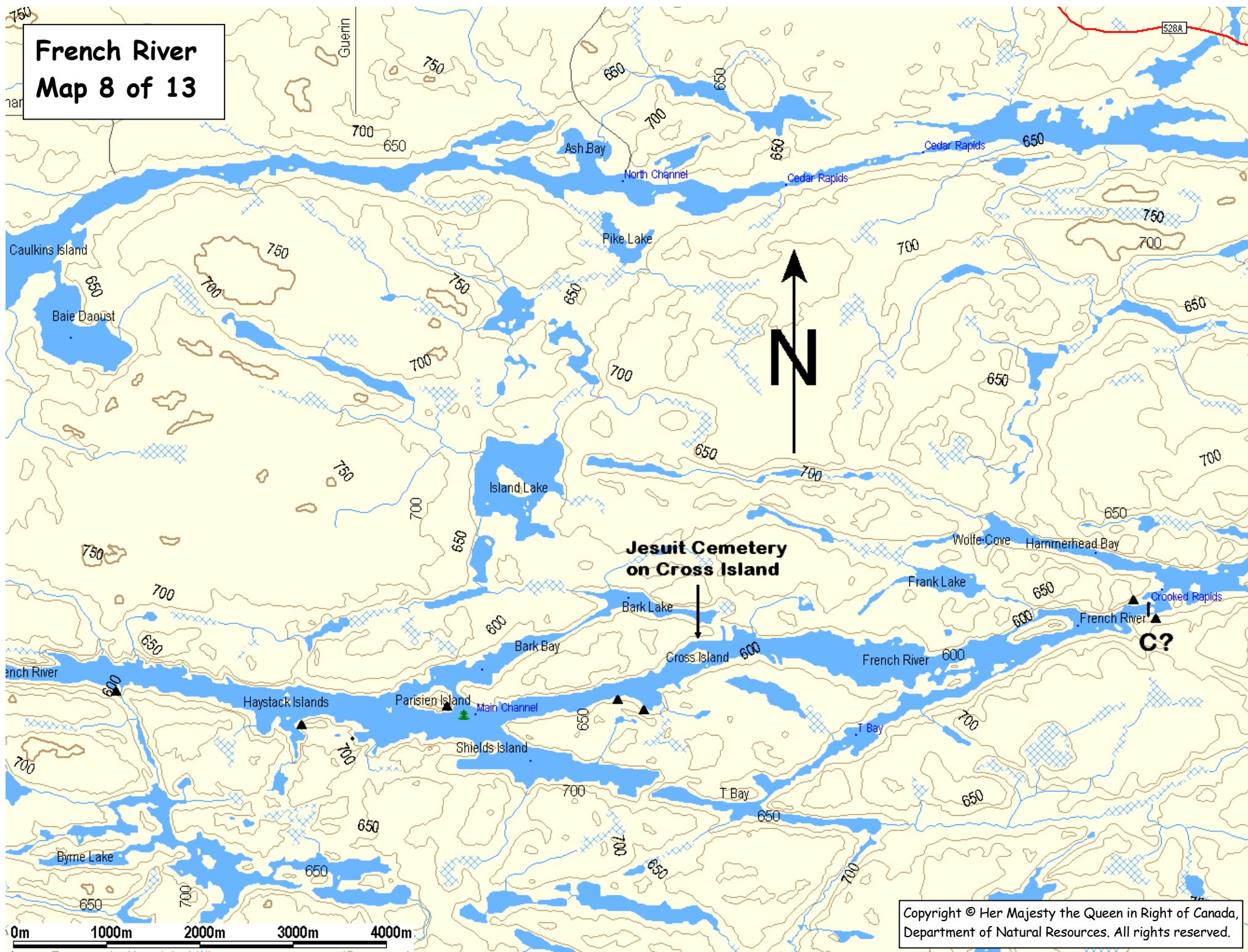
French River Map 6 of 13



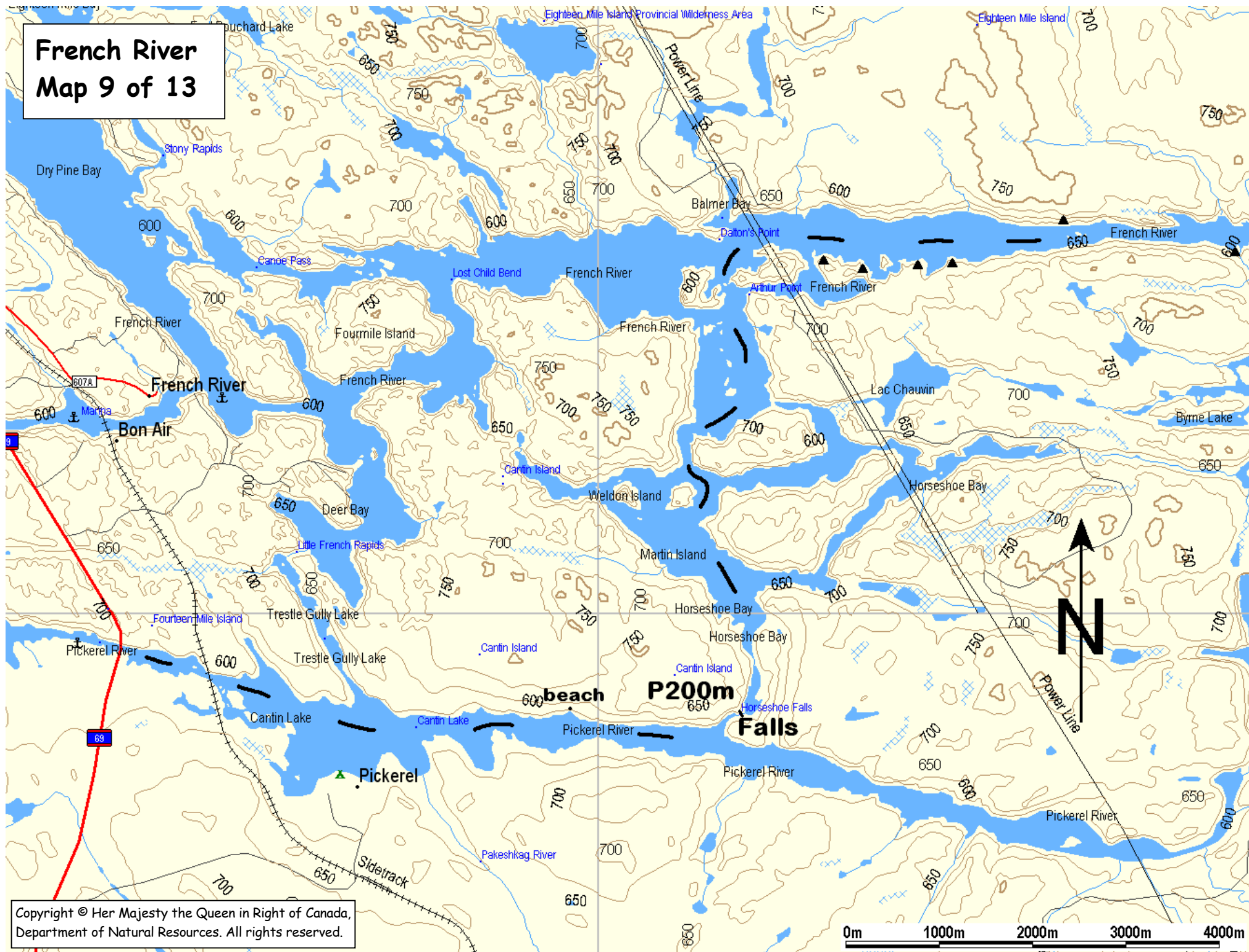
French River Map 7 of 13



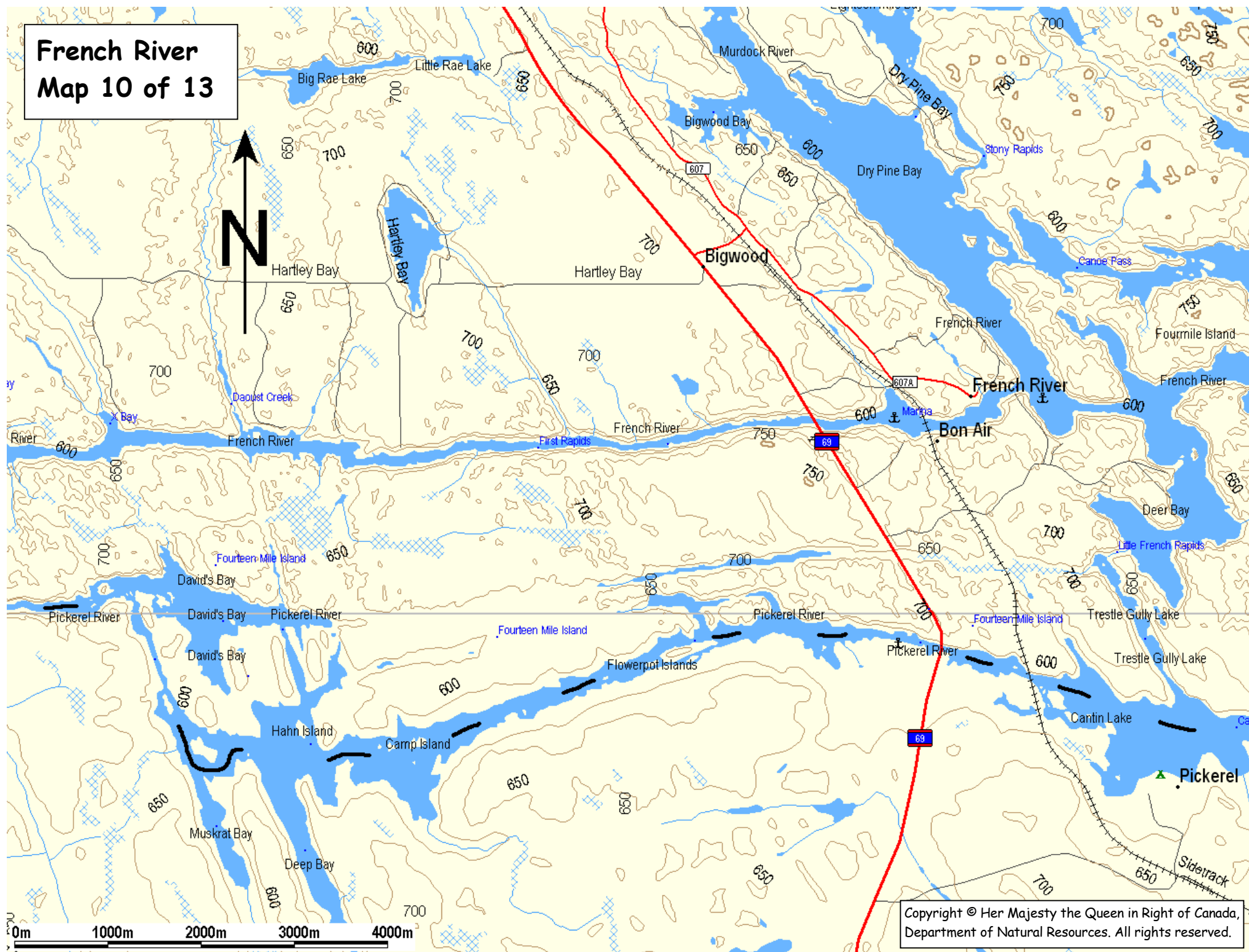
French River Map 8 of 13



French River Map 9 of 13



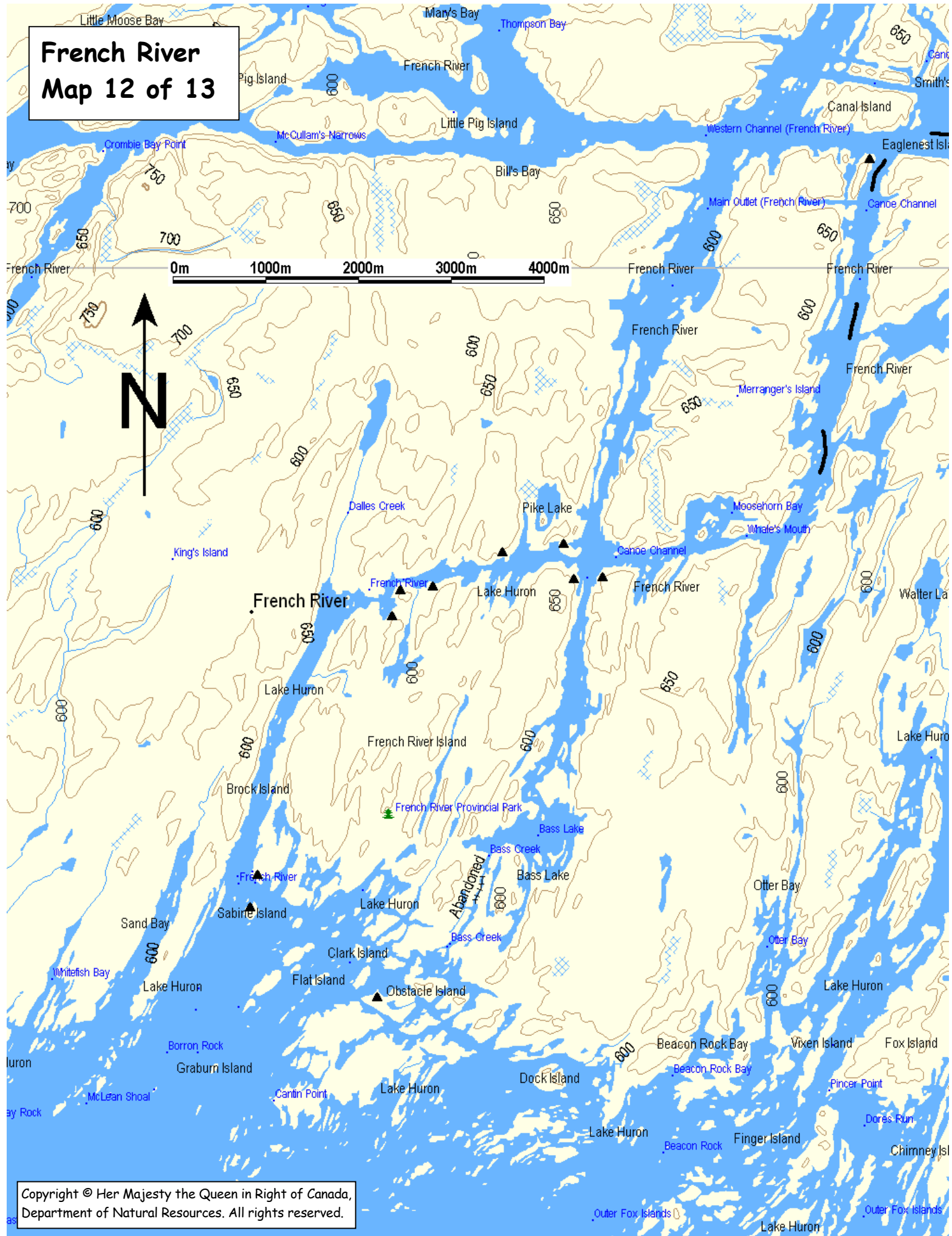
French River Map 10 of 13



Copyright © Her Majesty the Queen in Right of Canada,
Department of Natural Resources. All rights reserved.

French River

Map 12 of 13



French River Map 13 of 13

