


## Hiking Trails

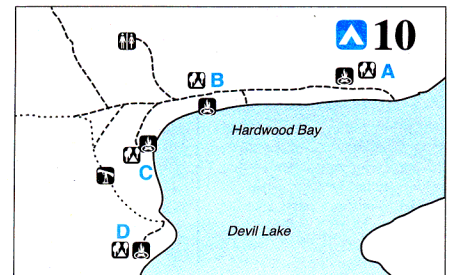
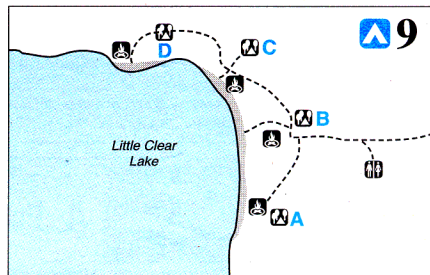
Trail Name	Hiking Distance (km)	Distance From Trail Centre (km)	Significant Features	Hiking Time (Approx)	Degree of Difficulty
Arab Lake Gorge.....	1.5	0	Extensive boardwalk.....	40 minutes	Easy
Doe Lake.....	3.0	0	Lakeshores & beaver ponds.....	1-2 hours	Moderate
Cedar Lake.....	15.0	1.8	Wetlands in various stages.....	4-6 hours	Mod. to Diff.
Slide Lake.....	21.0	4.6	Most rugged part of the park. Scenic vistas.....	6-8 hours	Very Difficult
Big Salmon Lake.....	19.0	4.5	Shoreline forest. Scenic views.....	5-7 hours	Mod. to Diff.
Arkon Lake.....	13.0	1.9	Bog complex, mature trees, beaver pond.....	3-5 hours	Moderate
Little Clear Lake.....	9.0	7.5	Sites of several 19th century homesteads.....	3-5 hours	Easy to Mod.
Little Salmon Lake.....	15.0	3.5	View of Moulton Gorge. Mature bush.....	3-5 hours	Mod. to Diff.
Tetamine Lake.....	12.0	9.6	Abandoned mines & homesteads, Moulton Gorge.....	5-6 hours	Moderate
Gibson Lake.....	11.0	11.5	Remains of log cabin & logging trail.....	5-6 hours	Mod. to Diff.
Hemlock Lake.....	5.0	9.5	Mature trees & abandoned fields.....	3-5 hours	Easy to Mod.
Bufflehead Trail.....	8.0	1.9	Cuts Arkon trail in half. Scenic ridge, looking into a creek valley and beaver ponds.....	2-3 hours	Moderate

*Note: Starting November 1st, Big Salmon Lake Road is closed.  
Add 1/2 hour to walk the road and another 1.5 hours to get to the nearest campsite cluster.*

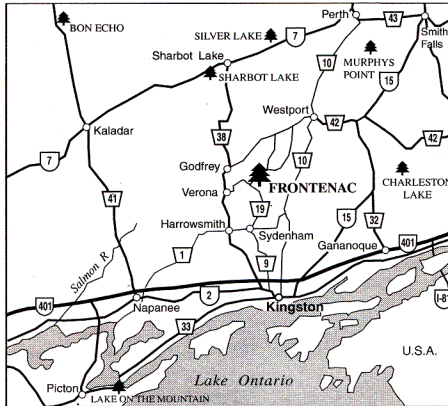


## Portage Distances

Portage	Degree of Difficulty	Terrain	Distance (m)
Black Lake to Little Clear Lake.....	Easy	flat	503
Black Lake to Bear Lake.....	Easy to Moderate	hills & flat	977
Buck Lake to Slide Lake.....	Easy	1 small hill	81
Otter Lake to Doe Lake.....	Easy to Moderate	1 two stage hill	341
Birch Lake to Arkon Lake.....	Moderate	1 long hill	393
Birch Lake to Clearwater Lake.....	Moderate	1 hill	1003
Kingsford Lake to Devil Lake.....	Easy	flat	761
Devil Lake to Moulton Lake.....	Difficult	rocky & hilly	653
Devil Lake to Bear Lake.....	Easy	flat	572
Devil Lake to Big Clear Lake.....	Moderate to Difficult	3 stage hill	898
Big Clear Lake to Black Lake.....	Moderate	2 hills	666
Big Clear Lake to Labelle Lake.....	Moderate	1 hill	190
Labelle Lake to Big Salmon Lake.....	Easy	1 small hill	491
Big Salmon Lake to Camel Lake.....	Moderate	rocky	453
Big Salmon Lake to Little Salmon Lake.....	Easy to Moderate	1 hill at north end	974
Little Salmon Lake to Little Clear Lake.....	Moderate	1 hill	856
Big Salmon Lake to Little Clear Lake.....	Moderate	2 small hills	923
Birch Lake to Little Salmon Lake.....	Very Difficult	2 steep hills & 2 small hills	1138
Arab Lake Parking Lot to Arab Lake.....	Easy	1 hill	173







# Park Boundaries and Facilities

## Legend

- |              |                    |              |                   |
|--------------|--------------------|--------------|-------------------|
| Trail Centre | Emergency Supplies | Hiking Trail | Fireplace         |
| Parking      | Portage            | Rideau Trail | Interior Campsite |
| Toilet       | Campsite Cluster   | Water Tap    | Ski Trail         |

